

TYPE	YEAR	PROJECT NO.	SHEET NO.
FEDERAL	2019	HSIP-9323 (3)	
STATE	2019	60952-3503-94	S-1

TENNESSEE D.O.T.
DESIGN DIVISION
FILE NO.

SWPPP INDEX OF SHEETS

DESCRIPTION	SHT.
1. SWPPP REQUIREMENTS (3.0)	1
2. SITE DESCRIPTION (3.5.1)	1
3. ORDER OF CONSTRUCTION ACTIVITIES (3.5.1.b, 3.5.2.a)	1
4. STREAM, OUTFALL, WETLAND, TMDL AND ECOLOGY INFORMATION	1
5. EROSION PREVENTION AND SEDIMENT CONTROL (EPSC) MEASURES (3.5.3)	2
6. FLOCCULANTS (3.5.3.1.b)	3
7. UTILITY RELOCATION	3
8. MAINTENANCE AND INSPECTION	4
9. SITE ASSESSMENTS (3.1.2)	4
10. STORMWATER MANAGEMENT (3.5.4)	5
11. NON-STORMWATER DISCHARGES (3.5.9)	5
12. SPILL PREVENTION, MANAGEMENT AND NOTIFICATION (3.5.5.c, 5.1)	5
13. RECORD-KEEPING	6
14. SITE WIDE/PRIMARY PERMITTEE CERTIFICATION (7.7.5)	7
15. SECONDARY PERMITTEE (OPERATOR) CERTIFICATION (7.7.6)	7
16. ENVIRONMENTAL PERMITS (9.0)	7

NOTE: CITATIONS IN PARENTHESIS INDICATE SECTIONS OF THE CURRENT CGP.

1. SWPPP REQUIREMENTS (3.0)

1.1. HAS THE SWPPP TEMPLATE BEEN PREPARED BY AN INDIVIDUAL THAT HAS THE FOLLOWING LICENSING AND/OR CERTIFICATIONS (3.1.1)?

- YES (CHECK ALL THAT APPLY BELOW) OR NO
- CERTIFIED PROFESSIONAL IN EROSION AND SEDIMENT CONTROL (CPESC)
 - A TN LICENSED PROFESSIONAL ENGINEER OR LANDSCAPE ARCHITECT
 - HAS SUCCESSFULLY COMPLETED TDEC LEVEL II COURSE

1.2. DO THE EPSC PLANS INVOLVE STRUCTURAL DESIGN, HYDRAULIC, HYDROLOGIC OR OTHER ENGINEERING CALCULATIONS FOR EPSC STRUCTURAL MEASURES (E.G. SEDIMENT BASINS) (3.1.1)? YES NO

IF YES, HAVE THE EPSC PLANS BEEN PREPARED, STAMPED AND CERTIFIED BY A TN LICENSED PROFESSIONAL ENGINEER OR LANDSCAPE ARCHITECT? YES NO

1.3. DO THE PROJECT STORMWATER OUTFALLS DIRECTLY DISCHARGE INTO THE FOLLOWING (5.4.1)? YES (CHECK ALL THAT APPLY BELOW) NO

- WATERS WITH UNAVAILABLE PARAMETERS (303d FOR SILTATION OR HABITAT ALTERATION)
- EXCEPTIONAL TENNESSEE WATERS

IF YES TO SECTION 1.3, HAS THE SWPPP TEMPLATE BEEN PREPARED BY AN INDIVIDUAL THAT HAS THE FOLLOWING LICENSING AND/OR CERTIFICATIONS (5.4.1.b)?

- YES (CHECK ALL THAT APPLY BELOW) NO
- CERTIFIED PROFESSIONAL IN EROSION AND SEDIMENT CONTROL (CPESC)
 - A TN LICENSED PROFESSIONAL ENGINEER OR LANDSCAPE ARCHITECT
 - HAS SUCCESSFULLY COMPLETED TDEC LEVEL II COURSE

2. SITE DESCRIPTION (3.5.1)

- 2.1. PROJECT LIMITS (3.5.1.h): REFER TO TITLE SHEET
- 2.2. PROJECT DESCRIPTION (3.5.1.a):
TITLE: PORT ROYAL ROAD FROM NORTH OF JIM WARREN ROAD TO OLD PORT ROYAL ROAD IN SPRING HILL
COUNTY: MAURY
PIN: 118928.01
- 2.3. SITE MAP(S) (2.6.2.): REFER TO TITLE SHEET
- 2.4. DESCRIPTION OF EXISTING SITE TOPOGRAPHY (3.5.1.d): REFER TO EXISTING CONTOURS SHEET(S) 15 - 15D, DRAINAGE MAP SHEET(S) 13, USGS QUAD MAP, AND THE OUTFALL TABLE IN SECTION 4.3.
- 2.5. MAJOR SOIL DISTURBING ACTIVITIES (3.5.1.b) (CHECK ALL THAT APPLY):
- CLEARING AND GRUBBING

- EXCAVATION
- CUTTING AND FILLING
- FINAL GRADING AND SHAPING
- UTILITIES
- OTHER (DESCRIBE): _____

- 2.6. TOTAL PROJECT AREA (3.5.1.c): 9.439 ACRES
- 2.7. TOTAL AREA TO BE DISTURBED (3.5.1.c): 5.450 ACRES
- 2.8. NO MORE THAN 50 ACRES OF ACTIVE SOIL DISTURBANCE IS ALLOWED AT ANY TIME DURING THE CONSTRUCTION OF THE PROJECT.
- 2.9. ARE THERE ANY SEASONAL LIMITATIONS ON WORK? YES NO
IF YES, LIST THE CORRESPONDING PLAN SHEET: _____
- 2.10. WAS ROW FINALIZED PRIOR TO FEBRUARY 1, 2010 (4.1.2.2)?
 YES NO

IF ROW WAS FINALIZED PRIOR TO FEBRUARY 1, 2010, THIS PROJECT IS CONSIDERED A PRE-APPROVED SITE (4.1.2.2)

2.11. SOIL PROPERTIES (3.5.1.f) (4.1.1).
SOIL PROPERTIES FOR THE PRIMARY SOILS ARE LISTED IN THE TABLE BELOW.

SOIL PROPERTIES			
PRIMARY SOIL NAME	HSG	% OF SITE	ERODIBILITY (k value)
Af-Armour silt loam	B	48.8	.37
Eb-Emory silt loam	B	8.9	.37
Ha-Hagerstown silt loam	C	5.7	.37
He-Hermitage silt loam	B	14.4	.37
HpC2-Humphreys gravelly silt clay loam	A	3.1	.15
Lc-Lindell silt loam	B/D	9.9	.32
Rb-Gladeville rock outcrop complex	D	3.3	.10
Tb-Talbot Silty Clay	C	5.9	.32

2.12. IS ACID PRODUCING ROCK (APR) (i.e. PYRITE) LOCATED WITHIN THE PROJECT LIMITS? YES NO

2.12.1. IF YES TO SECTION 2.13, HAVE APR LOCATIONS BEEN IDENTIFIED WITHIN THE CONSTRUCTION PLANS AND/OR THE GEOTECHNICAL REPORT? YES NO; AND

2.12.2. IF YES TO SECTION 2.12.1, HAS A SPECIAL HANDLING PLAN AND/OR ADAPTIVE MANAGEMENT PLAN (AMP) BEEN PREPARED FOR THE PROJECT? YES NO N/A (TDOT SP107L WILL BE APPLIED.)

2.13. PROJECT RUNOFF COEFFICIENTS AND AREA PERCENTAGES (3.5.1.g).

RUNOFF COEFFICIENTS FOR EXISTING CONDITIONS				
AREA TYPE	AREA(AC)	PERCENTAGE OF TOTAL AREA (%)	RUNOFF CN	C FACTOR
IMPERVIOUS-Pavement	5.802	61	89	
PERVIOUS-Grass	3.637	39	69	
WEIGHTED CURVE NUMBER OR C-FACTOR =			81	
RUNOFF COEFFICIENTS FOR POST-CONSTRUCTION CONDITIONS				
AREA TYPE	AREA(AC)	PERCENTAGE OF TOTAL AREA (%)	RUNOFF CN	C FACTOR
IMPERVIOUS-Pavement	7.76	82	89	
PERVIOUS-Grass	1.679	18	69	
WEIGHTED CURVE NUMBER OR C-FACTOR =			85	

3. ORDER OF CONSTRUCTION ACTIVITIES (3.5.1.b, 3.5.2.a)

CONSTRUCTION SHALL BE SEQUENCED AND STAGED TO: MINIMIZE THE EXPOSURE TIME OF GRADED OR DENUDED SOIL AREAS, PRESERVE TOPSOIL, AND MINIMIZE SOIL COMPACTION. NO WORK SHALL BE STARTED UNTIL THE CONTRACTOR'S PLAN FOR THE STAGING OF THEIR OPERATIONS, INCLUDING THE PLAN FOR STAGING OF TEMPORARY AND PERMANENT DEVICES DEPICTED ON THE EPSC PLAN CONTAINED WITHIN THE APPROVED SWPPP.

- 3.1. SPECIAL SEQUENCING REQUIREMENTS (SEE SHEETS [N/A](#))
- 3.2. INSTALL STABILIZED CONSTRUCTION EXITS.
- 3.3. INSTALL PERIMETER PROTECTION WHERE RUNOFF SHEET FLOWS FROM THE SITE. EPSC MEASURES, HAS BEEN ACCEPTED BY THE ENGINEER. THE CONTRACTOR'S EPSC PLAN SHALL INCORPORATE AND SUPPLEMENT, AS ACCEPTABLE, THE ORDER OF CONSTRUCTION ACTIVITIES AND THE BASIC EPSC
- 3.4. INSTALL INITIAL EPSC MEASURES BEFORE CLEARING, GRUBBING, EXCAVATION, GRADING, CULVERT OR BRIDGE CONSTRUCTION, CUTTING, FILLING, OR ANY OTHER EARTHWORK OCCURS. EXCEPT AS SUCH WORK MAY BE NECESSARY TO INSTALL EPSC MEASURES.
- 3.5. PERFORM CLEARING AND GRUBBING (NOT MORE THAN 14 DAYS PRIOR TO GRADING OR EARTH-MOVING. REFER TO THE STABILIZATION PRACTICES BELOW.).
- 3.6. REMOVE AND STORE TOPSOIL.
- 3.7. STABILIZE DISTURBED AREAS WITHIN 14 DAYS OF COMPLETING ANY STAGE AND/OR PHASE OF ACTIVITY.
- 3.8. INSTALL UTILITIES, STORM SEWERS, CULVERTS AND BRIDGE STRUCTURES.
- 3.9. INSTALL INLET AND CULVERT PROTECTION ONCE STRUCTURES ARE IN PLACE AND CAPABLE OF INTERCEPTING FLOW.
- 3.10. PERFORM FINAL GRADING AND INSTALL BASE STONE.
- 3.11. COMPLETE FINAL PAVING AND SEALING OF CONCRETE.
- 3.12. INSTALL TRAFFIC CONTROL AND PROTECTION DEVICES.
- 3.13. COMPLETE FINAL STABILIZATION (TOPSOIL, SEEDING, MULCH, EROSION CONTROL BLANKET, SOD, ETC.)
- 3.14. REMOVE TEMPORARY EROSION CONTROLS AND ACCUMULATED SEDIMENT FROM AREAS THAT HAVE ESTABLISHED AT LEAST 70 PERCENT UNIFORM PERMANENT VEGETATIVE COVER.
- 3.15. RE-STABILIZE AREAS DISTURBED BY REMOVAL ACTIVITIES.

4. STREAM, OUTFALL, WETLAND, TMDL AND ECOLOGY INFORMATION

- 4.1. STREAM INFORMATION (3.5.1.j, 3.5.1.k)
- 4.1.1. WILL CONSTRUCTION AND/OR EROSION PREVENTION AND SEDIMENT CONTROLS IMPACT ANY STREAMS WITHIN THE PROJECT LIMITS? YES NO
IF YES, THE IMPACT(S) HAVE BEEN INCLUDED IN THE TOTAL PROJECT IMPACTS AND HAVE BEEN INCLUDED IN THE WATER QUALITY PERMITS.
- 4.1.2. HAVE ANY OF THE RECEIVING STATE WATERS LESS THAN OR EQUAL TO 1 FLOW MILE DOWN GRADIENT OF THE PROJECT LIMITS BEEN CLASSIFIED BY TDEC AS FOLLOWS (CHECK ALL THAT APPLY):
- 303d WITH UNAVAILABLE PARAMETERS FOR SILTATION
 - 303d WITH UNAVAILABLE PARAMETERS FOR HABITAT ALTERATION
 - EXCEPTIONAL TENNESSEE WATERS (ETW)
- 4.1.3. RECEIVING WATERS OF THE STATE (3.5.1.k).

RECEIVING WATERS OF THE STATE INFORMATION					
TDOT STATE WATER LABEL FROM EBR	NAME OF RECEIVING STATE WATER	303d WITH UNAVAILABLE PARAMETERS FOR SILTATION OR HABITAT ALTERATION (YES OR NO)	ETW (YES OR NO)	LOCATED WITHIN PROJECT LIMITS (YES OR NO)	LOCATED WITHIN ≤ 1 FLOW MILE DOWN GRADIENT OF PROJECT LIMITS (YES OR NO)
None	Grassy Branch	YES	NO	NO	YES

STATE OF TENNESSEE
DEPARTMENT OF TRANSPORTATION

STORMWATER POLLUTION PREVENTION PLAN

RECEIVING WATERS OF THE STATE INFORMATION					
TDOT STATE WATER LABEL FROM EBR	NAME OF RECEIVING STATE WATER	303d WITH UNAVAILABLE PARAMETERS FOR SILTATION OR HABITAT ALTERATION (YES OR NO)	ETW (YES OR NO)	LOCATED WITHIN PROJECT LIMITS (YES OR NO)	LOCATED WITHIN ≤ 1 FLOW MILE DOWN GRADIENT OF PROJECT LIMITS (YES OR NO)
None	Aeonon Creek	YES	NO	NO	YES

4.1.4. ARE THERE ANY WATER QUALITY RIPARIAN BUFFER ZONES REQUIRED FOR WATERS OF THE STATE? (4.1.2, 5.4.2)

YES NO

BUFFER ZONE REQUIREMENTS ARE NOT REQUIRED FOR PRE-APPROVED SITES (4.1.2.2.)

IF YES, THEY HAVE BEEN INCLUDED ON PLAN SHEET(S) _____.

IF YES, CHECK THE APPROPRIATE BOX BELOW FOR SIZE OF BUFFER.

60-FEET FOR WATERS WITH UNAVAILABLE PARAMETERS AND EXCEPTIONAL TENNESSEE WATERS (AVERAGE WIDTH PER SIDE WITH A MINIMUM OF 30-FEET).

A 60 FOOT NATURAL WATER QUALITY RIPARIAN BUFFER ZONE ADJACENT TO AND ON BOTH SIDES OF THE RECEIVING STATE STREAM WITH THIS DESIGNATION SHALL BE PRESERVED TO THE MAXIMUM EXTENT PRACTICABLE DURING CONSTRUCTION ACTIVITIES AT THE SITE. THE 60 FOOT CRITERION FOR THE WIDTH OF THE BUFFER ZONE CAN BE ESTABLISHED ON AN AVERAGE WIDTH BASIS AT A PROJECT, AS LONG AS THE MINIMUM WIDTH OF THE BUFFER ZONE IS MORE THAN 30 FEET AT ANY MEASURED LOCATION. IF THE CONSTRUCTION SITE ENCOMPASSES BOTH SIDES OF A STREAM, BUFFER AVERAGING CAN BE APPLIED TO BOTH SIDES, BUT MUST BE APPLIED INDEPENDENTLY.

30-FEET FOR ALL OTHER STREAMS (AVERAGE WIDTH PER SIDE WITH A MINIMUM OF 15-FEET).

A 30 FOOT NATURAL WATER QUALITY RIPARIAN BUFFER ZONE ADJACENT TO AND ON BOTH SIDES OF THE RECEIVING STATE STREAM SHALL BE PRESERVED TO THE MAXIMUM EXTENT PRACTICABLE DURING CONSTRUCTION ACTIVITIES AT THE SITE. THE 30 FOOT CRITERION FOR THE WIDTH OF THE BUFFER ZONE CAN BE ESTABLISHED ON AN AVERAGE WIDTH BASIS AT A PROJECT, AS LONG AS THE MINIMUM WIDTH OF THE BUFFER ZONE IS MORE THAN 15 FEET AT ANY MEASURED LOCATION. IF THE CONSTRUCTION SITE ENCOMPASSES BOTH SIDES OF A STREAM, BUFFER AVERAGING CAN BE APPLIED TO BOTH SIDES, BUT MUST BE APPLIED INDEPENDENTLY.

4.1.5. ARE THERE ANY WATER QUALITY RIPARIAN BUFFER ZONES NOT REQUIRED FOR STATE WATERS DUE TO A TDEC ARAP? (9.0)

YES NO

4.1.6. ARE THERE WATER QUALITY RIPARIAN BUFFER ZONE EXEMPTIONS? (4.1.2.1) YES NO

IF YES, EXISTING CONDITIONS DESCRIPTION: _____

4.1.7. EVERY ATTEMPT SHOULD BE MADE FOR CONSTRUCTION ACTIVITIES TO NOT TAKE PLACE WITHIN THE WATER QUALITY RIPARIAN BUFFER ZONE AND FOR EXISTING FORESTED AREAS TO BE PRESERVED. (5.4.2.)

4.1.8. BECAUSE OF HEAVY SEDIMENT LOAD ASSOCIATED WITH CONSTRUCTION SITE RUNOFF, WATER QUALITY RIPARIAN BUFFER ZONES ARE NOT SEDIMENT CONTROL MEASURES AND SHOULD NOT BE RELIED UPON AS PRIMARY SEDIMENT CONTROL MEASURES. THE WATER QUALITY RIPARIAN BUFFER ZONE SHALL BE ESTABLISHED BETWEEN THE TOP OF THE STREAM BANK AND THE DISTURBED CONSTRUCTION AREA.

4.1.9. WHERE IT IS NOT PRACTICABLE TO MAINTAIN A FULL WATER QUALITY RIPARIAN BUFFER, BEST MANAGEMENT PRACTICES (BMPs) PROVIDING EQUIVALENT PROTECTION AS THE NATURAL RIPARIAN ZONE MUST BE USED. A JUSTIFICATION FOR USE AND DESIGN EQUIVALENCY SHALL BE DOCUMENTED WITHIN THE SWPPP. THE ENVIRONMENTAL AND ROADWAY DESIGN

DIVISIONS SHALL REVIEW AND APPROVE THIS REVISION OF THE SWPPP BEFORE DISTURBANCE OF THE SITE PROCEEDS, UNLESS PREVIOUSLY EXEMPT IN THE NPDES CGP. WHERE ISSUED, ARAP/401 REQUIREMENTS WILL PREVAIL IF IN CONFLICT WITH THESE BUFFER ZONE REQUIREMENTS.

4.2. RECEIVING WATERS OF THE UNITED STATES (WOTUS) (EPHEMERAL)

WILL CONSTRUCTION AND/OR EROSION AND SEDIMENT CONTROLS IMPACT ANY WOTUS (EPHEMERAL)? YES NO

RECEIVING WOTUS (EPHEMERAL) INFORMATION		
TDOT WOTUS LABEL	LOCATED WITHIN PROJECT LIMITS (YES OR NO)	LOCATED WITHIN 15-FT OF THE PROJECT LIMITS (YES OR NO)

4.2.1. ARE WATER QUALITY RIPARIAN BUFFER ZONES REQUIRED FOR WOTUS (4.1.2)? YES NO

IF YES, A 15 FOOT NATURAL WATER QUALITY RIPARIAN BUFFER ZONE ADJACENT TO AND ON BOTH SIDES OF THE RECEIVING EPHEMERAL STREAM IDENTIFIED AS A WOTUS (EPHEMERAL) BY THE U.S. ARMY CORPS OF ENGINEERS (USACE) OR THE ENVIRONMENTAL PROTECTION AGENCY SHALL BE PRESERVED TO THE MAXIMUM EXTENT PRACTICABLE DURING CONSTRUCTION ACTIVITIES AT THE SITE.

IF YES, THEY HAVE BEEN INCLUDED ON PLAN SHEET(S) _____

4.2.2. ARE THERE ANY WATER QUALITY RIPARIAN BUFFER ZONES NOT REQUIRED FOR WOTUS (EPHEMERAL) DUE TO A USACE PERMIT? YES NO

4.3. OUTFALL INFORMATION

4.3.1. OUTFALL TABLE (3.5.1.e). SEE SWPPP SHEET S-8 FOR OUTFALL INFORMATION.

4.3.2. HAVE ALL OUTFALLS BEEN LABELED ON THE EPSC PLAN SHEETS (3.5.1.h)? YES NO

4.3.3. HAVE ALL OUTFALLS BEEN LABELED ON A USGS TOPOGRAPHIC MAP INCLUDED IN THE "DOCUMENTATION AND PERMITS" BINDER (2.6.2)? YES NO

4.3.4. WHERE POSSIBLE, HAS NON-PROJECT RUN-ON BEEN DIVERTED AROUND OR THROUGH THE PROJECT TO ELIMINATE CONTACT WITH DISTURBED AREAS OF THE PROJECT AND SEPARATE IT FROM PROJECT RUN-OFF THEREBY REDUCING THE DRAINAGE AREA OF TO THE OUTFALLS IN THIS AREA? YES NO N/A

4.3.5. ARE EQUIVALENT MEASURES BEING SUBSTITUTED FOR A SEDIMENT BASIN(S)? YES NO N/A

4.3.6. A SEDIMENT BASIN OR EQUIVALENT MEASURE(S) WILL BE PROVIDED FOR ANY OUTFALL IN A DRAINAGE AREA:

OF TEN ACRES OR MORE FOR AN OUTFALL(S) THAT DOES NOT DISCHARGE TO A STATE STREAM WITH UNAVAILABLE PARAMETERS OR EXCEPTIONAL TENNESSEE WATERS. A TEMPORARY (OR PERMANENT) SEDIMENT BASIN OR EQUIVALENT CONTROL MEASURES THAT PROVIDES STORAGE FOR A CALCULATED VOLUME OF RUNOFF FROM A MINIMUM 2-YEAR/ 24-HOUR STORM EVENT, SHALL BE PROVIDED UNTIL FINAL STABILIZATION OF THE SITE. (3.5.3.3) OR

OF FIVE ACRES OR MORE FOR AN OUTFALL(S) THAT DISCHARGES TO A STATE STREAM WITH UNAVAILABLE PARAMETERS OR EXCEPTIONAL TENNESSEE WATERS. A TEMPORARY (OR PERMANENT) SEDIMENT BASIN THAT PROVIDES STORAGE FOR A CALCULATED VOLUME OF RUNOFF FROM A 5-YEAR/ 24-HOUR STORM EVENT AND RUNOFF FROM EACH ACRE DRAINED, OR EQUIVALENT CONTROL MEASURES, SHALL BE PROVIDED UNTIL FINAL STABILIZATION OF THE SITE. (5.4.1.g).

IN BOTH INSTANCES, THE ENVIRONMENTAL AND ROADWAY DESIGN DIVISIONS MAY BE CONTACTED TO REVIEW AND CONCUR WITH ANY REVISION OF THE SWPPP BEFORE DISTURBANCE OF THE OUTFALL PROCEEDS.

4.4. WETLAND INFORMATION

WILL CONSTRUCTION AND/OR EROSION AND SEDIMENT CONTROLS IMPACT ANY WETLANDS? YES NO

IF YES, THE STRUCTURAL EPSC MEASURES HAVE BEEN INCLUDED IN THE TOTAL PROJECT IMPACTS AND IN THE WATER QUALITY PERMITS.

WETLAND INFORMATION				
TDOT WETLAND LABEL	FROM STATION LT OR RT	TO STATION LT OR RT	TEMPORARY IMPACTS (AC)	PERMANENT IMPACTS (AC)
WTL-1	15+60 EB Off Ramp	16+20 EB Off Ramp	0.0	0.0

4.5. TOTAL MAXIMUM DAILY LOADS (TMDL) INFORMATION (3.5.10)

4.5.1. IS THIS PROJECT LOCATED IN A HUC-8 WATERSHED THAT MAINTAINS AN EPA APPROVED TMDL FOR SILTATION AND HABITAT ALTERATION? YES NO

4.5.2. IF YES, IS THIS PROJECT LOCATED WITHIN A HUC-12 SUBWATERSHED WITH A WASTE LOAD ALLOCATION (WLA)? YES NO

4.5.3. IF YES, DOES THE PROJECT HAVE A DIRECT DISCHARGE TO A 303(d) LISTED STREAM FOR SILTATION OR HABITAT ALTERATION? YES NO

4.5.4. IF YES, HAS A SUMMARY OF THE CONSULTATION LETTER BEEN SUBMITTED/RECEIVED? YES NO

4.6. ECOLOGY INFORMATION (3.5.5.e)

DOES THE TDOT ENVIRONMENTAL BOUNDARIES REPORT SPECIFY SPECIAL NOTES TO BE ADDED TO THE PLAN SHEETS? YES NO

IF YES, THEY HAVE BEEN INCLUDED ON PLAN SHEET(S) _____

4.7. ENVIRONMENTAL COMMITMENTS

ARE THERE ANY NOTES ON THE ENVIRONMENTAL COMMITMENT SHEET? YES NO

IF YES, THEY HAVE BEEN INCLUDED ON PLAN SHEET(S) _____

5. **EROSION PREVENTION AND SEDIMENT CONTROL (EPSC) MEASURES** (3.5.3)

5.1. EPSC MEASURES MUST BE DESIGNED, INSTALLED AND MAINTAINED TO CONTROL STORMWATER VOLUME AND VELOCITY WITHIN THE SITE TO MINIMIZE EROSION (4.1.1).

5.2. EPSC MEASURES MUST CONTROL STORMWATER DISCHARGES, INCLUDING BOTH PEAK FLOWS AND TOTAL STORMWATER VOLUME, TO MINIMIZE EROSION AT OUTLETS, STREAM CHANNELS, AND STREAM BANKS. (4.1.1)

5.3. HAVE THE CONTROL MEASURES BEEN DESIGNED PER THE SIZE AND SLOPE OF THE DISTURBED DRAINAGE AREA (3.5.3.3)? YES NO

5.4. THE CONTROL MEASURES HAVE, AT A MINIMUM, BEEN DESIGNED FOR THE 5-YEAR, 24 HOUR STORM EVENT (3.5.3.3, 5.4.1.a).

5.5. ARE THE LIMITS OF DISTURBANCE CLEARLY MARKED ON THE EPSC PLANS (3.5.1.h)? YES NO

TYPE	YEAR	PROJECT NO.	SHEET NO.
FEDERAL	2019	HSIP-9323 (3)	
STATE	2019	60952-3503-94	S-3

TENNESSEE D.O.T.

DESIGN DIVISION

FILE NO.

- 5.6. AREAS TO BE UNDISTURBED SHALL BE CLEARLY MARKED IN THE FIELD BEFORE CONSTRUCTION ACTIVITIES BEGIN.
- 5.7. UNLESS OTHERWISE NOTED IN THE PLANS, THE CONTRACTOR SHALL NOT CLEAR/DISTURB ANY AREA BEYOND 15 FEET FROM SLOPE LINES OR ROW/ EASEMENT LINE, WHICHEVER IS LESSER.
- 5.8. CLEARING, GRUBBING, AND OTHER DISTURBANCE TO RIPARIAN VEGETATION SHALL BE LIMITED TO THE MINIMUM NECESSARY FOR SLOPE CONSTRUCTION AND EQUIPMENT OPERATIONS. EXISTING VEGETATION, INCLUDING STREAM AND WETLAND BUFFERS (UNLESS PERMITTED), SHOULD BE PRESERVED TO THE MAXIMUM EXTENT POSSIBLE. UNNECESSARY VEGETATION REMOVAL IS PROHIBITED.
- 5.9. HAVE STAGED EPSC PLANS BEEN PREPARED FOR THE PROJECT (3.5.2)?
YES NO (IF YES, CHECK ONE BELOW)
 - 5.9.1. PROJECT DISTURBED AREA IS THAN LESS THAN 5 ACRES (MINIMUM OF TWO STAGES OF EPSC PLANS)
 - 5.9.2. PROJECT DISTURBED AREA IS GREATER THAN 5 ACRES (MINIMUM OF THREE STAGES OF EPSC PLANS)
- 5.10. STEEP SLOPES ARE DEFINED AS A NATURAL OR CREATED SLOPE OF 35% GRADE OR GREATER REGARDLESS OF HEIGHT. HAVE STEEP SLOPES BEEN MINIMALLY DISTURBED AND/OR PROTECTED BY CONVEYING RUNOFF NON-EROSIVELY AROUND OR OVER THE SLOPE (3.5.3.2) (10. "STEEP SLOPE")? YES NO N/A
- 5.11. THE STRUCTURAL EPSC MEASURES HAVE BEEN INCLUDED IN THE TOTAL PROJECT IMPACTS AND HAVE BEEN INCLUDED IN THE AQUATIC RESOURCE ALTERATION (ARAP) PERMIT OR SECTION 401 CERTIFICATION (3.5.1.j). REFER TO THE LIST OF APPLICABLE ENVIRONMENTAL PERMITS LOCATED ON SWPPP SHEET 8. ALL PERMITS WILL BE MAINTAINED ON SITE WITHIN THE "DOCUMENTATION AND PERMITS" BINDER.
- 5.12. THE EPSC CONTROL MEASURES LISTED IN THE QUANTITIES TABLE ON SHEETS 2 and 14 HAVE BEEN SELECTED IN ACCORDANCE WITH TDOT STANDARD DRAWINGS AND GOOD ENGINEERING PRACTICES (3.5.3.1.b).
- 5.13. EPSC MEASURES SHALL BE INSTALLED PER TDOT STANDARDS (i.e. STANDARD DRAWINGS) AND SHALL BE FUNCTIONAL PRIOR TO ANY EARTH MOVING OPERATIONS.
- 5.14. EPSC MEASURES WILL NOT BE INSTALLED WITHIN A STREAM WITHOUT FIRST OBTAINING APPROVAL FROM THE PERMITS SECTION.
- 5.15. TEMPORARY EPSC MEASURES MAY BE REMOVED AT THE BEGINNING OF THE WORKDAY, BUT MUST BE REINSTALLED AT THE END OF THE WORKDAY OR BEFORE A PRECIPITATION EVENT.
- 5.16. EPSC MEASURES LOCATED IN WOTUS (EPHEMERAL STREAMS) MUST BE CONSIDERED TEMPORARY AND SHALL BE REMOVED AT THE END OF CONSTRUCTION.
- 5.17. THE CONTRACTOR SHALL ESTABLISH AND MAINTAIN A PROACTIVE METHOD TO PREVENT THE OFF-SITE MIGRATION OR DEPOSIT OF SEDIMENT OFF THE PROJECT LIMITS (E.G. R.O.W., EASEMENTS, ETC.), INTO WATERS OF THE STATE/U.S., OR ONTO ROADWAYS USED BY THE PUBLIC. IF SEDIMENT ESCAPES THE CONSTRUCTION SITE, OFF-SITE ACCUMULATIONS OF SEDIMENT THAT HAVE NOT REACHED A STREAM MUST BE REMOVED TO A LEVEL SUFFICIENT TO MINIMIZE OFF-SITE IMPACTS (E.G., FUGITIVE SEDIMENT THAT HAS ESCAPED THE CONSTRUCTION SITE AND HAS COLLECTED IN A STREET MUST BE REMOVED SO THAT IT IS NOT SUBSEQUENTLY WASHED INTO STORM SEWERS AND STREAMS BY THE NEXT RAIN AND/OR SO THAT IT DOES NOT POSE A SAFETY HAZARD TO USERS OF PUBLIC STREETS). ARRANGEMENTS CONCERNING REMOVAL OF SEDIMENT ON ADJOINING PROPERTY MUST BE SETTLED WITH THE ADJOINING PROPERTY OWNER BEFORE REMOVAL OF SEDIMENT. SEDIMENT THAT MIGRATES INTO WATERS OF THE STATE/US SHALL NOT BE REMOVED WITHOUT GUIDANCE FROM TDOT ENVIRONMENTAL PERSONNEL.
- 5.18. OFFSITE VEHICLE TRACKING OF SEDIMENTS AND THE GENERATION OF DUST SHALL BE MINIMIZED. A STABILIZED CONSTRUCTION EXIT (A POINT OF ENTRANCE/EXIT TO THE CONSTRUCTION PROJECT) SHALL BE PROVIDED TO REDUCE THE TRACKING OF MUD AND DIRT ONTO PUBLIC ROADS BY CONSTRUCTION VEHICLES.
- 5.19. THE QUANTITIES REQUIRED FOR STABILIZED CONSTRUCTION EXITS PER TDOT STANDARDS HAVE BEEN SPECIFIED ON SHEET 2 and 14 (3.5.3.1.n).
- 5.20. DISCHARGES FROM DEWATERING ACTIVITIES ARE PROHIBITED UNLESS MANAGED BY APPROPRIATE CONTROLS THAT PROVIDE THE LEVEL OF TREATMENT (FILTRATION) NECESSARY TO COMPLY WITH PERMIT REQUIREMENTS. (4.1.4).

- 5.21. SETTLING BASINS AND SEDIMENT TRAPS SHALL BE PROPERLY DESIGNED PER THE SIZE OF THE DRAINAGE AREAS OR VOLUME OF WATER TO BE TREATED. TREATED WATER MUST BE DISCHARGED THROUGH A PIPE OR WELL VEGETATED OR LINED CHANNEL, SO THAT THE DISCHARGE DOES NOT CAUSE EROSION OR SEDIMENT TRANSPORT.
- 5.22. DISCHARGES FROM SEDIMENT BASINS AND IMPOUNDMENTS SHALL UTILIZE OUTLET STRUCTURES THAT ONLY WITHDRAW WATER FROM NEAR THE SURFACE OF THE BASIN OR IMPOUNDMENT. TREATED WATER MUST BE DISCHARGED THROUGH A PIPE, WELL- VEGETATED AND/OR LINED CHANNEL, SO THAT THE DISCHARGE DOES NOT CAUSE EROSION OR SEDIMENT TRANSPORT. (4.1.7).
- 5.23. THE DEWATERING OF WORK AREAS, TRENCHES, FOUNDATIONS, EXCAVATIONS, ETC. THAT HAVE COLLECTED STORMWATER, WATER FROM VEHICLE WASH AREAS, OR GROUNDWATER SHALL BE EITHER HELD IN SETTLING BASINS OR TREATED BY FILTRATION AND/OR CHEMICAL TREATMENT PRIOR TO ITS DISCHARGE. ALL CHEMICAL TREATMENTS MUST BE APPLIED PER SECTION 6 FLOCCULANTS.
- 5.24. WATER DISCHARGED FROM DEWATERING ACTIVITIES SHALL NOT CAUSE AN OBJECTIONABLE COLOR CONTRAST WITHIN THE RECEIVING NATURAL RESOURCE. WATER MUST BE HELD WITHIN SETTLING BASINS UNTIL IT IS AT LEAST AS CLEAR AS THE RECEIVING WATERS.
- 5.25. DEWATERING STRUCTURES, SEDIMENT FILTER BAGS, SEDIMENT BASINS AND TRAPS SHALL NOT BE LOCATED CLOSER THAN 30 FEET (60 FEET DESIRABLE VEGETATIVE BUFFER) FOR WATERS WITH UNAVAILABLE PARAMETERS AND EXCEPTIONAL TENNESSEE WATERS AND 15 FEET (30 FEET DESIRABLE VEGETATIVE BUFFER) FOR ALL OTHER FEATURES FROM THE TOP BANK OF A STREAM, WOTUS (EPHEMERAL), WETLAND OR OTHER NATURAL RESOURCE AND SHALL BE PROPERLY DESIGNED PER THE SIZE OF THE DRAINAGE AREAS OR VOLUME OF WATER TO BE TREATED.
- 5.26. STABILIZATION PRACTICES: PRE-CONSTRUCTION VEGETATIVE COVER WILL NOT BE DESTROYED, REMOVED OR DISTURBED MORE THAN 14 DAYS PRIOR TO GRADING OR EARTH MOVING UNLESS THE AREA WILL BE SEEDED AND/OR MULCHED OR OTHER TEMPORARY COVER IS INSTALLED (3.5.3.1.h).
- 5.27. STABILIZATION MEASURES WILL BE INITIATED AS SOON AS POSSIBLE WHERE CONSTRUCTION ACTIVITIES HAVE TEMPORARILY OR PERMANENTLY CEASED. TEMPORARY OR PERMANENT STABILIZATION WILL BE COMPLETED WITHIN 14 DAYS AFTER ACTIVITY HAS TEMPORARILY OR PERMANENTLY CEASED IN THAT AREA. PERMANENT STABILIZATION WILL REPLACE TEMPORARY MEASURES AS SOON AS PRACTICABLE (3.5.3.2).
- 5.28. PRIORITY SHALL BE GIVEN TO FINISHING OPERATIONS AND PERMANENT EPSC MEASURES OVER TEMPORARY EPSC MEASURES ON ALL PROJECTS. UNPACKED GRAVEL CONTAINING FINES (SILT AND CLAY SIZED PARTICLES) OR CRUSHER-RUN WILL NOT BE CONSIDERED A NON-ERODIBLE SURFACE
- 5.29. DELAYING THE PLANTING OF COVER VEGETATION UNTIL WINTER MONTHS OR DRY MONTHS SHOULD BE AVOIDED, IF POSSIBLE.
- 5.30. A SOIL ANALYSIS SHALL BE PERFORMED PRIOR TO THE APPLICATION OF FERTILIZERS TO ANY PORTION OF THE STE. SOILS SHOULD BE ANALYZED FOR pH, BUFFER VALUE, PHOSPHOROUS, POTASSIUM, CALCIUM AND MAGNESIUM. SOIL SAMPLES SHOULD BE REPRESENTATIVE OF THE AREA FOR WHICH FERTILIZER WILL BE APPLIED. SAMPLE TYPE SHOULD BE COLLECTED AND ANALYZED IN ACCORDANCE WITH THE UT EXTENSION "SOIL TESTING" BROCHURE PB1061. (4.1.5.)
- 5.31. FERTILIZERS SHALL BE APPLIED ONLY IN THE AMOUNTS SPECIFIED FROM THE ANALYSES. ONCE APPLIED, FERTILIZERS SHALL BE WORKED INTO THE SOIL TO LIMIT THE EXPOSURE TO STORMWATER.
- 5.32. STEEP SLOPES SHALL BE TEMPORARILY STABILIZED NOT LATER THAN 7 DAYS AFTER CONSTRUCTION ACTIVITY ON THE SLOPE HAS TEMPORARILY OR PERMANENTLY CEASED. (3.5.3.2).

6. FLOCCULANTS (3.5.3.1.b)

IS ADDITIONAL PHYSICAL OR CHEMICAL TREATMENT OF STORMWATER RUNOFF NECESSARY (5.4.1.a)? YES NO

IF YES, THE FOLLOWING NOTES APPLY:

- 6.1. POLYACRYLAMIDES (PAM) SHALL BE OF THE ANIONIC OR NEUTRALLY CHARGED TYPE ONLY. PAM REQUIREMENTS ARE AS FOLLOWS:
 - 6.1.1. CATIONIC PAM IS NOT ALLOWED BECAUSE OF ITS TOXICITY TO FISH AND AQUATIC LIFE.

- 6.1.2. ANIONIC AND NEUTRALLY CHARGED PAM SHALL MEET THE EPA AND FDA ACRYLAMIDE MONOMER LIMITS OF EQUAL TO OR LESS THAN 0.05% BY WEIGHT ACRYLAMIDE MONOMER.
- 6.1.3. ANIONIC AND NEUTRALLY CHARGED PAM SHALL HAVE A DENSITY OF 10% TO 55% BY WEIGHT AND A MOLECULAR WEIGHT OF 16 TO 24 MG/MOLES.
- 6.1.4. PAM MIXTURES SHALL BE NON-COMBUSTIBLE.
- 6.1.5. PAM SHALL CONTAIN ONLY MANUFACTURER-RECOMMENDED ADDITIVES.
- 6.2. ALL PHYSICAL AND/OR CHEMICAL TREATMENT WILL BE RESEARCHED, APPLIED IN ACCORDANCE WITH MANUFACTURER'S GUIDELINES AND FULLY DESCRIBED ON THE EPSC PLANS (3.5.3.1.b).
- 6.3. FLOCCULANTS SHALL BE HANDLED IN ACCORDANCE WITH ALL OCCUPATIONAL SAFETY AND HEALTH ADMINISTRATION (OSHA) MATERIAL SAFETY DATA SHEET (MSDS) REQUIREMENTS AND SHALL BE APPLIED IN ACCORDANCE WITH THE MANUFACTURER'S RECOMMENDATIONS FOR THE SPECIFIED USE CONFORMING TO ALL FEDERAL, STATE AND LOCAL LAWS, RULES AND REGULATIONS.
- 6.4. ALL VENDORS AND SUPPLIERS OF FLOCCULANTS SHALL PRESENT OR SUPPLY A WRITTEN TOXICITY REPORT FOR BOTH ACUTE AND CHRONIC TOXICITY TESTS WHICH VERIFIES THAT THE FLOCCULANT EXHIBITS ACCEPTABLE TOXICITY PARAMETERS WHICH MEET OR EXCEED THE EPA REQUIREMENTS FOR THE STATE AND FEDERAL WATER QUALITY STANDARDS. WHOLE EFFLUENT TESTING DOES NOT MEET THIS REQUIREMENT AS PRIMARY REACTIONS HAVE OCCURRED AND TOXIC POTENTIALS HAVE BEEN REDUCED.
- 6.5. DO NOT APPLY FLOCCULANTS DIRECTLY TO, OR WITHIN 60 FEET, OF ANY STREAMS, WETLANDS, OR OTHER NATURAL WATER RESOURCE LOCATED ON OR ADJACENT TO THE CONSTRUCTION SITE. DO NOT APPLY FLOCCULANTS DIRECTLY INTO WATERS CONTAINED WITHIN SEDIMENT PONDS OR TO SLOPES THAT PRODUCE RUNOFF DIRECTLY INTO A STREAM, WETLAND, OR OTHER NATURAL WATER RESOURCE. DO NOT APPLY FLOCCULANTS IMMEDIATELY AT A STORMWATER OUTFALL WHERE RUNOFF LEAVES THE PROJECT LIMITS.
- 6.6. BEFORE FLOCCULANTS CAN BE USED ON A CONSTRUCTION PROJECT, SITE-SPECIFIC SOIL SAMPLES MUST BE OBTAINED AND TESTED BY THE MANUFACTURER OR THEIR REPRESENTATIVE, TO IDENTIFY THE OPTIMUM FLOCCULANT TYPE AND APPLICATION RATE. SINCE FLOCCULANT EFFICACY IS HIGHLY DEPENDENT ON SOIL TYPE, SOIL SAMPLES WILL NEED TO BE OBTAINED FROM EACH SOIL HORIZON THAT WILL BE ACCESSED DURING EXCAVATION. FLOCCULANTS SHOULD BE APPLIED ON A CONSTRUCTION SITE IN ACCORDANCE WITH THE MANUFACTURER'S RECOMMENDED APPLICATION OR DOSAGE RATE. APPLICATION METHOD SHALL ENSURE UNIFORM COVERAGE TO THE TARGET AREA. DO NOT APPLY EMULSION FORMS OF FLOCCULANTS DIRECTLY TO STORMWATER RUNOFF OR TO STREAMS, WETLANDS, OR OTHER WATER RESOURCES DUE TO SURFACTANT TOXICITY.
- 6.7. FLOCCULANT POWDER MAY BE APPLIED BY A HAND SPREADER OR A MECHANICAL SPREADER. IF APPROVED BY THE MANUFACTURER, FLOCCULANT MAY BE MIXED WITH DRY SILICA SAND, FERTILIZER, SEED, OR OTHER SOIL AMENDMENTS TO AID IN SPREADING. FLOCCULANTS MAY ALSO BE APPLIED WITH A WATER TRUCK OR AS PART OF HYDRO-SEEDING. APPLICATION METHOD SHALL ENSURE UNIFORM COVERAGE TO THE TARGET AREA.
- 6.8. MANUFACTURER'S GUIDANCE SHOULD BE FOLLOWED FOR BLOCK, LOG AND SOCK SPACING CONFIGURATIONS. BEFORE FLOCCULANTS CAN BE USED ON A CONSTRUCTION PROJECT, SITE-SPECIFIC SOIL SAMPLES MUST BE OBTAINED AND TESTED BY THE MANUFACTURER OR THEIR REPRESENTATIVE, TO IDENTIFY THE OPTIMUM FLOCCULANT TYPE AND APPLICATION RATE. SINCE FLOCCULANT EFFICACY IS HIGHLY DEPENDENT ON SOIL TYPE, SOIL SAMPLES WILL NEED TO BE OBTAINED FROM EACH SOIL HORIZON THAT WILL BE ACCESSED DURING EXCAVATION. FLOCCULANTS SHOULD BE APPLIED ON A CONSTRUCTION SITE IN ACCORDANCE WITH THE MANUFACTURER'S RECOMMENDED APPLICATION OR DOSAGE RATE.

7. UTILITY RELOCATION

ARE UTILITIES INCLUDED IN THE CONTRACT? YES NO

IF YES, THE FOLLOWING APPLY:

- 7.1. STORMWATER WHICH COLLECTS IN THE UTILITY TRENCH SHALL BE PUMPED INTO A DEWATERING STRUCTURE OR SEDIMENT FILTER BAG AND TREATED PRIOR TO DISCHARGE.
- 7.2. SILT FENCE SHALL BE INSTALLED ON THE DOWNGRADE SIDE OF STOCKPILED SOIL. ANY TRENCHING ACROSS WET WEATHER

STATE OF TENNESSEE
DEPARTMENT OF TRANSPORTATION

**STORMWATER
POLLUTION
PREVENTION
PLAN**

TYPE	YEAR	PROJECT NO.	SHEET NO.
FEDERAL	2019	HSIP-9323 (3)	
STATE	2019	60952-3503-94	S-4

CONVEYANCES SHALL BE DONE DURING DRY CONDITIONS, REMOVED AND STABILIZED BY THE END OF THE WORK DAY.

- 7.3. UTILITY CROSSINGS IN ENVIRONMENTAL FEATURES SHALL BE CONSTRUCTED IN ACCORDANCE WITH TDOT STANDARDS AND NO WORK SHALL BE CONDUCTED IN FLOWING WATERS. ENVIRONMENTAL PERMITS APPLY TO UTILITIES IN THIS PROJECT. THE STATE CONTRACTOR SHALL COMPLY WITH ALL REQUIREMENTS OF THE PERMITS.
- 7.4. IT IS THE RESPONSIBILITY OF THE STATE UTILITY CONTRACTOR TO PROTECT EXPOSED EARTH FROM EROSION AND TO PROVIDE FOR CONTAINMENT OF SEDIMENT THAT MAY RESULT FROM THEIR WORK. PRIOR TO BEGINNING WORK, ADEQUATE EPSC MEASURES MUST BE IN PLACE TO TRAP ANY SEDIMENT THAT MAY TRAVEL OFF-SITE IN THE EVENT OF RAIN. DURING THE PROGRESSION OF THEIR WORK, EXPOSED EARTH AREAS SHALL BE STABILIZED AS SOON AS POSSIBLE TO PREVENT EROSION. AT NO TIME, SHALL EXPOSED EARTH RESULTING FROM THEIR OPERATIONS HAVE UNPROTECTED ACCESS TO FLOWING OFF-SITE AND ENTERING WATERS OF THE STATE/U.S.
- 7.5. FOR THE INSTALLATION OF BURIED UTILITIES (PIPES AND CABLES), TRENCHES SHALL BE BACKFILLED DAILY AS CONSTRUCTION PROCEEDS. BACKFILLED TRENCHES SHALL BE SEEDDED AND MULCHED OR SODDED DAILY IF POSSIBLE, BUT NO LATER THAN FOURTEEN DAYS AFTER BEING BACKFILLED. ANY TEMPORARY SPOILS OF EXCAVATED EARTH SHALL BE LOCATED WITHIN TDOT EPSC MEASURES OR RECEIVE SEPARATE EPSC MEASURES. IF TRENCHES ARE NOT BACKFILLED OVERNIGHT, APPROPRIATE EPSC MEASURES WILL BE INSTALLED BY THE STATE UTILITY CONTRACTOR UNTIL THE TRENCH IS BACKFILLED.
- 7.6. IN REGARDS TO EPSC, TDEC REGULATIONS APPLY TO THE STATE UTILITY CONTRACTORS ON THIS PROJECT. THE STATE CONTRACTOR IS RESPONSIBLE FOR EPSC MEASURES RELATED TO UTILITY CONSTRUCTION INCLUDED IN THE STATE CONTRACT.
- 7.7. TRENCHES FORMED FOR THE INSTALLATION OF BURIED UTILITIES MAY CAUSE STORMWATER RUNOFF TO CONCENTRATE AT THE TRENCH LINE. ADDITIONAL EPSC MEASURES MAY BE REQUIRED TO BE INSTALLED AS APPROVED BY THE TDOT PROJECT ENGINEER.
- 7.8. FOR THE INSTALLATION OF UNDERGROUND UTILITIES OUTSIDE OF THE TDOT RIGHT-OF-WAY, EPSC MEASURES SHALL BE INSTALLED PRIOR TO CLEARING (TRENCHING AND ASSOCIATED BLASTING) IN THOSE AREAS NECESSARY TO PREVENT SEDIMENT FROM LEAVING THE CONSTRUCTION AREA. THESE EPSC MEASURES SHALL REMAIN UNTIL THE BACKFILLED TRENCH IS STABILIZED WITH FINAL VEGETATIVE COVER.
- 7.9. THE UTILITY CONTRACTOR SHALL RESTORE ALL AFFECTED WET WEATHER CONVEYANCES TO THE EXISTING TOPOGRAPHIC CONDITIONS AS APPROVED BY THE TDOT RESPONSIBLE PARTY.
- 7.10. THE UTILITY CONTRACTOR WILL PROVIDE APPROPRIATE EPSC MEASURES TO REPLACE ONSITE EPSC MEASURES REMOVED TO FACILITATE THE INSTALLATION OF UTILITIES. REPLACEMENT OF EPSC MEASURES WILL BE COORDINATED WITH THE TDOT ENGINEER BEFORE COMMENCING WORK.
- 7.11. FOR UTILITY CROSSINGS THAT UTILIZE HORIZONTAL DIRECTIONAL DRILLING THE FOLLOWING SHALL APPLY:
 - 7.11.1. THE ENTRY AND EXIT POINTS SHALL BE AT LEAST 50 FEET FROM THE STREAM BANK OR WETLAND BOUNDARY.
 - 7.11.2. THE DEPTH OF BORE BELOW THE STREAMBED IS SUFFICIENT TO PREVENT RELEASE OF DRILLING FLUID, BASED ON THE PARENT MATERIAL.
 - 7.11.3. A SITE-SPECIFIC CONTINGENCY AND CONTAINMENT PLAN FOR INADVERTENT RELEASE OF DRILLING FLUID SHALL BE ESTABLISHED PRIOR TO COMMENCEMENT OF WORK. THIS PLAN SHALL BE SUBMITTED TO THE TDOT PROJECT ENGINEER AND THE TDOT ENVIRONMENTAL DIVISION PERMITS AND/OR COMPLIANCE AND FIELD SERVICES OFFICE FOR REVIEW AND APPROVAL.

8. MAINTENANCE AND INSPECTION

- 8.1. INSPECTION PRACTICES (3.5.8)
 - 8.1.1. PROJECT EPSC INSPECTORS AND ENGINEERS (INCLUDING TDOT STAFF, CONSULTANTS AND CONTRACTOR STAFF) RESPONSIBLE FOR THE INSPECTION, IMPLEMENTATION, MAINTENANCE, AND/OR REPAIR OF EPSC MEASURES SHALL MEET ONE OF THE FOLLOWING REQUIREMENTS (3.5.8.1.):

- 8.1.1.1. SUCCESSFULLY COMPLETED THE TDOT EPSC INSPECTIONS TRAINING AND ANY RECERTIFICATION COURSE AS REQUIRED.
- 8.1.1.2. SUCCESSFULLY COMPLETED THE TDEC "LEVEL I - FUNDAMENTALS OF EROSION PREVENTION AND SEDIMENT CONTROL" COURSE AND ANY RECERTIFICATION COURSES AS REQUIRED.
- 8.1.1.3. BE A CURRENT TN LICENSED PROFESSIONAL ENGINEER OR LANDSCAPE ARCHITECT.
- 8.1.1.4. BE A CURRENT CERTIFIED PROFESSIONAL IN EROSION AND SEDIMENT CONTROL (CPESC).
- 8.1.1.5. SUCCESSFULLY COMPLETED TDEC "LEVEL II - DESIGN PRINCIPLES FOR EROSION PREVENTION AND SEDIMENT CONTROL FOR CONSTRUCTION SITES" COURSE AND ANY RECERTIFICATION COURSE AS REQUIRED.
- 8.1.2. THE TDOT CONSTRUCTION ENGINEER (OR THEIR DULY AUTHORIZED REPRESENTATIVE) AND THE CONTRACTOR'S SITE SUPERINTENDENT ARE RESPONSIBLE FOR INSPECTIONS. MAINTENANCE AND REPAIR ACTIVITIES ARE THE RESPONSIBILITY OF THE CONTRACTOR. THE TDOT CONSTRUCTION ENGINEER OR THEIR DULY AUTHORIZED REPRESENTATIVE SHALL COMPLETE THE EPSC INSPECTION REPORTS AND DISTRIBUTE COPIES PER THE CONTRACT.
- 8.1.3. THE INSPECTOR SHALL CONDUCT PRE-CONSTRUCTION INSPECTIONS TO VERIFY AREAS THAT ARE NOT TO BE DISTURBED HAVE BEEN MARKED IN THE SWPPP AND IN THE FIELD BEFORE LAND DISTURBANCE ACTIVITIES BEGIN AND INITIAL MEASURES HAVE BEEN INSTALLED (10 "INSPECTOR") (3.5.1.o).
- 8.1.4. EPSC CONTROLS SHALL BE INSPECTED TO VERIFY MEASURES HAVE BEEN INSTALLED AND MAINTAINED IN ACCORDANCE WITH TDOT STANDARD DRAWINGS, SPECIFICATIONS, AND GOOD ENGINEERING PRACTICES. EPSC INSPECTIONS SHALL BE DOCUMENTED ON THE TDOT EPSC INSPECTION REPORT FORM AND THE TDEC CONSTRUCTION STORMWATER INSPECTION CERTIFICATION (TWICE-WEEKLY INSPECTIONS) FORM.
- 8.1.5. OUTFALL POINTS SHALL BE INSPECTED TO ASCERTAIN WHETHER EPSC MEASURES ARE EFFECTIVE IN PREVENTING EROSION AND CONTROLLING SEDIMENT INCLUDING SIGNIFICANT IMPACTS TO SURROUNDING STATE WATERS, WOTUS (EPHEMERAL), WETLANDS, OTHER NATURAL RESOURCES AND ADJACENT PROPERTY OWNERS. WHERE DISCHARGE LOCATIONS ARE INACCESSIBLE, NEARBY DOWN GRADIENT LOCATIONS SHALL BE INSPECTED. LOCATIONS WHERE VEHICLES ENTER AND EXIT THE SITE SHALL BE INSPECTED FOR EVIDENCE OF OFF-SITE ROADWAY SEDIMENT TRACKING.
- 8.1.6. INSPECTIONS WILL BE CONDUCTED AT LEAST TWICE EVERY CALENDAR WEEK AND AT LEAST 72 HOURS APART (3.5.8.2.a). A CALENDAR WEEK IS DEFINED AS SUNDAY THROUGH SATURDAY. QUALITY ASSURANCE INSPECTIONS OF TDOT EPSC, NPDES AND WATER QUALITY PERMIT REQUIREMENTS SHALL BE PERFORMED PER THE TDOT ENVIRONMENTAL DIVISION COMPLIANCE AND FIELD SERVICES OFFICE.
- 8.1.7. THE FREQUENCY OF EPSC INSPECTIONS MAY BE REDUCED TO ONCE A MONTH WHERE SITES OR PORTIONS OF SITES HAVE BEEN TEMPORARILY STABILIZED UNTIL CONSTRUCTION ACTIVITIES RESUME WITH WRITTEN NOTIFICATION BY THE TDOT REGIONAL ENGINEER TO TDEC NASHVILLE CENTRAL OFFICE AND SUBSEQUENT TDEC APPROVAL. WRITTEN NOTIFICATION MUST INCLUDE THE INTENT TO CHANGE FREQUENCY AND JUSTIFICATION (3.5.8.2.a).
- 8.1.8. ALL DISTURBED AREAS OF THE SITE THAT HAVE NOT BEEN FINALLY STABILIZED, AREAS USED FOR MATERIAL STORAGE THAT ARE EXPOSED TO PRECIPITATION, STRUCTURAL CONTROL MEASURES, AND LOCATIONS WHERE VEHICLES ENTER OR EXIT THE SITE, AND EACH OUTFALL WILL BE INSPECTED (3.5.8.2.b).
- 8.1.9. THE INSPECTOR WILL OVERSEE THE REQUIREMENTS OF OTHER CONSTRUCTION-RELATED WATER QUALITY PERMITS (I.E. TDEC ARAP, USACE SECTION 404, AND TVA SECTION 26a PERMITS) FOR CONSTRUCTION ACTIVITIES AROUND WATERS OF THE STATE (10 "INSPECTOR").
- 8.1.10. THE SWPPP WILL BE REVISED AS NECESSARY BASED ON THE RESULTS OF THE INSPECTION. REVISION(S) WILL BE RECORDED WITHIN 7 DAYS OF THE INSPECTION. REVISION(S)

WILL BE IMPLEMENTED WITHIN 14 DAYS OF THE INSPECTION (3.5.8.2.e AND 3.5.8.2.f).

- 8.1.11. DOCUMENTATION OF INSPECTIONS WILL BE MAINTAINED ON SITE IN THE "DOCUMENTATION AND PERMITS" BINDER. REPORTS WILL BE SUBMITTED TO THE TDOT PROJECT ENGINEER PER THE CONTRACT.
- 8.1.12. THESE INSPECTION REQUIREMENTS DO NOT APPLY TO DEFINABLE AREAS OF THE SITE THAT HAVE MET FINAL STABILIZATION REQUIREMENTS AND HAVE BEEN NOTED IN THE SWPPP.
- 8.1.13. TRAINED CERTIFIED INSPECTORS SHALL COMPLETE INSPECTION TO THE BEST OF THEIR ABILITY. FALSIFYING INSPECTION RECORDS OR OTHER DOCUMENTATION OR FAILURE TO COMPLETE INSPECTION DOCUMENTATION SHALL RESULT IN A VIOLATION OF THIS PERMIT AND ANY OTHER APPLICABLE ACTS OR RULES (3.5.8.2.h).
- 8.2. DULY AUTHORIZED REPRESENTATIVE (7.7.3)

THE PROJECT ENGINEER MAY DELEGATE AN INDIVIDUAL AND/OR CONSULTANT TO SIGN EPSC INSPECTIONS REPORTS. FOR SATISFYING SIGNATORY REQUIREMENTS FOR EPSC INSPECTION REPORTS, THE PROJECT ENGINEER AND NEWLY AUTHORIZED INDIVIDUAL ACCEPTING RESPONSIBILITY MUST COMPLETE AND SIGN THE TDOT CONSTRUCTION DIVISION EPSC DELEGATION OF AUTHORITY.
- 8.3. MAINTENANCE PRACTICES (3.5.3.1 AND 3.5.7)
 - 8.3.1. ALL CONTROLS WILL BE MAINTAINED IN GOOD AND EFFECTIVE OPERATING ORDER AND IN ACCORDANCE WITH TDOT STANDARD DRAWINGS AND GOOD ENGINEERING PRACTICES. (3.5.3.1.b)
 - 8.3.2. MAINTENANCE AND REPAIR ACTIVITIES ARE THE RESPONSIBILITY OF THE CONTRACTOR.
 - 8.3.3. UPON CONCLUSION OF THE INSPECTIONS, EPSC MEASURES FOUND TO BE INEFFECTIVE SHALL BE REPAIRED, REPLACED, OR MODIFIED BEFORE THE NEXT RAIN EVENT, IF POSSIBLE, BUT IN NO CASE, MORE THAN 24 HOURS AFTER THE INSPECTION OR WHEN THE CONDITION IS IDENTIFIED. IF THE REPAIR, REPLACEMENT OR MODIFICATION IS NOT PRACTICAL WITHIN THE 24-HOUR TIMEFRAME, WRITTEN DOCUMENTATION PROVIDED BY THE CONTRACTOR SHALL BE PLACED IN THE FIELD DIARY AND EPSC INSPECTION REPORT. AN ESTIMATED REPAIR, REPLACEMENT OR MODIFICATION SCHEDULE SHALL BE DOCUMENTED WITHIN 24 HOURS AFTER IDENTIFICATION. (3.5.8.2.e).
 - 8.3.4. SEDIMENT SHALL BE REMOVED FROM SEDIMENT CONTROL STRUCTURES (SEDIMENT TRAPS, SILT FENCE, SEDIMENT BASINS, OTHER CONTROLS, ETC.) WHEN THE DESIGN CAPACITY HAS BEEN REDUCED BY FIFTY PERCENT (50%). (3.5.3.1.e).
 - 8.3.5. DURING SEDIMENT REMOVAL, THE CONTRACTOR SHALL TAKE STEPS TO ENSURE THAT STRUCTURAL COMPONENTS OF EPSC MEASURES ARE NOT DAMAGED AND THUS MADE INEFFECTIVE. IF DAMAGE DOES OCCUR, THE CONTRACTOR SHALL REPAIR THE EPSC MEASURES AT THE CONTRACTOR'S OWN EXPENSE.
 - 8.3.6. CHECK DAMS WILL BE INSPECTED FOR STABILITY. SEDIMENT WILL BE REMOVED WHEN DEPTH REACHES ONE-HALF (1/2) THE HEIGHT OF THE DAM.
 - 8.3.7. SEDIMENT REMOVED FROM SEDIMENT CONTROL STRUCTURES SHALL BE PLACED AND TREATED IN A MANNER SO THAT THE SEDIMENT IS CONTAINED WITHIN THE PROJECT LIMITS, DOES NOT MIGRATE INTO FEATURES REMOVED FROM, AND DOES NOT MIGRATE ONTO ADJACENT PROPERTIES AND/OR INTO WATERS OF THE STATE/U.S.
 - 8.3.8. LITTER, CONSTRUCTION DEBRIS, AND CONSTRUCTION CHEMICALS EXPOSED TO STORMWATER WILL BE PICKED UP AND REMOVED FROM STORMWATER EXPOSURE PRIOR TO ANTICIPATED STORM EVENTS OR BEFORE BEING CARRIED OFF THE SITE BY WIND, OR OTHERWISE PREVENTED FROM BECOMING A POLLUTANT SOURCE FOR STORMWATER DISCHARGES. AFTER USE, MATERIALS USED FOR EROSION CONTROL WILL BE REMOVED (3.5.3.1.f).
 - 8.3.9. ALL SEEDDED AREAS WILL BE CHECKED FOR BARE SPOTS, EROSION WASHOUTS, AND VIGOROUS GROWTH FREE OF SIGNIFICANT WEED INFESTATIONS.

9. SITE ASSESSMENTS (3.1.2)

TYPE	YEAR	PROJECT NO.	SHEET NO.
FEDERAL	2019	HSIP-9323 (3)	
STATE	2019	60952-3503-94	S-5

QUALITY ASSURANCE SITE ASSESSMENTS OF EROSION PREVENTION AND SEDIMENT CONTROLS SHALL BE PERFORMED PER THE TDOT ENVIRONMENTAL DIVISION COMPLIANCE AND FIELD SERVICES OFFICE GUIDELINES.

10. STORMWATER MANAGEMENT (3.5.4)

10.1. STORMWATER MANAGEMENT WILL BE HANDLED BY TEMPORARY CONTROLS OUTLINED IN THIS SWPPP AND ANY PERMANENT CONTROLS NEEDED TO MEET PERMANENT STORMWATER MANAGEMENT NEEDS IN THE POST CONSTRUCTION PERIOD. PERMANENT CONTROLS WILL BE DEPICTED ON THE PLANS AND NOTED AS PERMANENT.

10.2. DESCRIBE ANY SPECIFIC POST-CONSTRUCTION MEASURES THAT WILL CONTROL VELOCITY, POLLUTANTS, AND/OR EROSION (3.5.4): N/A

10.3. OTHER ITEMS NEEDING CONTROL (3.5.5)

CONSTRUCTION MATERIALS: THE FOLLOWING MATERIALS OR SUBSTANCES ARE EXPECTED TO BE PRESENT ON THE SITE DURING THE CONSTRUCTION PERIOD. (CHECK ALL THAT APPLY).

- LUMBER, GUARDRAIL, TRAFFIC CONTROL DEVICES
- CONCRETE WASHOUT
- PIPE CULVERTS (I.E. CONCRETE, CORRUGATED METAL, HDPE, ETC.)
- MINERAL AGGREGATES, ASPHALT
- EARTH
- LIQUID TRAFFIC STRIPING MATERIALS, PAINT
- ROCK
- CURING COMPOUND
- EXPLOSIVES
- OTHER _____

THESE MATERIALS WILL BE HANDLED AS NOTED IN THIS SWPPP.

10.4. WASTE MATERIALS (3.5.5.b)

WASTE MATERIAL (EARTH, ROCK, ASPHALT, CONCRETE, ETC.) NOT REQUIRED FOR THE CONSTRUCTION OF THE PROJECT WILL BE DISPOSED OF BY THE CONTRACTOR IN ACCORDANCE WITH THE TDOT CONSTRUCTION CONTRACT AND FEDERAL AND STATE REGULATIONS. IMPACTS TO WATERS OF THE STATE/U.S. SHALL BE AVOIDED IF POSSIBLE. IF UNAVOIDABLE, THE CONTRACTOR WILL OBTAIN ALL NECESSARY PERMITS INCLUDING, BUT NOT LIMITED TO NPDES, AQUATIC RESOURCES ALTERATION PERMIT(S) CORPS OF ENGINEERS SECTION 404 PERMITS, AND TVA SECTION 26A PERMITS TO DISPOSE OF WASTE MATERIALS.

10.5. HAZARDOUS WASTE (3.5.5.c) (7.9)

ALL HAZARDOUS WASTE MATERIALS WILL BE DISPOSED OF IN A MANNER WHICH IS COMPLIANT WITH LOCAL OR STATE REGULATIONS. SITE PERSONNEL WILL BE INSTRUCTED IN THESE PRACTICES, AND THE INDIVIDUAL DESIGNATED AS THE CONTRACTOR'S ON-SITE REPRESENTATIVE WILL BE RESPONSIBLE FOR SEEING THAT THESE PRACTICES ARE FOLLOWED. THE CONTRACTOR WILL OBTAIN ALL NECESSARY PERMITS TO DISPOSE OF HAZARDOUS MATERIAL.

10.6. SANITARY WASTE (3.5.5.b)

PORTABLE SANITARY FACILITIES WILL BE PROVIDED ON ALL CONSTRUCTION SITES. SANITARY WASTE WILL BE COLLECTED FROM THE PORTABLE UNITS IN A TIMELY MANNER BY A LICENSED WASTE MANAGEMENT CONTRACTOR OR AS REQUIRED BY ANY LOCAL REGULATIONS. THE CONTRACTOR WILL OBTAIN ALL NECESSARY PERMITS TO DISPOSE OF SANITARY WASTE.

10.7. OTHER MATERIALS

THE FOLLOWING MATERIALS OR SUBSTANCES ARE EXPECTED TO BE PRESENT ON THE SITE DURING THE CONSTRUCTION PERIOD. (CHECK ALL THAT APPLY).

- FERTILIZERS AND LIME
- PESTICIDES AND/OR HERBICIDES
- DIESEL AND GASOLINE
- MACHINERY LUBRICANTS (OIL AND GREASE)

THESE MATERIALS WILL BE HANDLED AS NOTED IN THIS SWPPP.

11. NON-STORMWATER DISCHARGES (3.5.9)

11.1. THE FOLLOWING NON-STORMWATER DISCHARGES ARE ANTICIPATED DURING THE CONSTRUCTION OF THIS PROJECT (CHECK ALL THAT APPLY):

- DEWATERING OF WORK AREAS OF COLLECTED STORMWATER AND GROUND WATER.
- WATERS USED TO WASH VEHICLES (OF DUST AND SOIL) WHERE DETERGENTS ARE NOT USED AND DETENTION AND/OR FILTERING IS PROVIDED BEFORE THE WATER LEAVES THE SITE.
- WATER USED TO CONTROL DUST. (3.5.3.1.n)
- POTABLE WATER SOURCES INCLUDING WATERLINE FLUSHING FROM WHICH CHLORINE HAS BEEN REMOVED TO THE MAXIMUM EXTENT PRACTICABLE.
- UNCONTAMINATED GROUNDWATER OR SPRING WATER.
- FOUNDATION OR FOOTING DRAINS WHERE FLOWS ARE NOT CONTAMINATED WITH POLLUTANTS.
- OTHER: _____

11.2. ALL ALLOWABLE NON-STORMWATER DISCHARGES WILL BE DIRECTED TO STABLE DISCHARGE STRUCTURES PRIOR TO LEAVING THE SITE. FILTERING OR CHEMICAL TREATMENT MAY BE NECESSARY PRIOR TO DISCHARGE. ALL CHEMICAL TREATMENTS MUST BE APPLIED PER SECTION 6 FLOCCULANTS.

11.3. THE DESIGN OF ALL IMPACTED EPSC MEASURES RECEIVING FLOW FROM ALLOWABLE NON-STORMWATER DISCHARGES MUST BE DESIGNED TO HANDLE THE VOLUME OF THE NON-STORMWATER COMPONENT.

11.4. WASH DOWN OR WASTE DISCHARGE OF CONCRETE TRUCKS WILL NOT BE PERMITTED ON-SITE UNLESS PROPER SETTLEMENT AREAS HAVE BEEN PROVIDED IN ACCORDANCE WITH BOTH STATE AND FEDERAL REGULATIONS.

11.5. ARE ANY DISCHARGES ASSOCIATED WITH INDUSTRIAL (NON-CONSTRUCTION STORMWATER) ACTIVITY EXPECTED (3.5.1.i)?

YES NO

IF YES, SPECIFY THE LOCATION OF THE ACTIVITY AND ITS PERMIT NUMBER: _____

12. SPILL PREVENTION, MANAGEMENT AND NOTIFICATION (3.5.5.c, 5.1)

12.1. SPILL PREVENTION (3.5.5.c)

12.1.1. CONTRACTOR'S BULK FUEL AND PETROLEUM PRODUCTS STORED ON-SITE OR ADJACENT TO THE R.O.W. IN ABOVE GROUND STORAGE TANKS WITH AGGREGATE STORAGE CAPACITY IN EXCESS OF 1,320 GALLONS SHALL HAVE SECONDARY CONTAINMENT.

12.1.2. THE CONTRACTOR SHALL BE RESPONSIBLE FOR PREPARING A SPILL PREVENTION CONTROL AND COUNTERMEASURE (SPCC) PLAN AS REQUIRED BY TDOT SPECIAL PROVISION 107FP (REGARDING WATER QUALITY AND STORM WATER PERMITS) AND THE LAW.

12.1.3. THE CONTRACTOR SHALL BE SOLELY RESPONSIBLE FOR OBTAINING ANY NECESSARY LOCAL, STATE, AND FEDERAL PERMITS. THE SPCC PLAN AND/OR PERMITS SHALL BE KEPT ON-SITE AND A COPY PROVIDED TO THE TDOT CONSTRUCTION ENGINEER.

12.2. MATERIAL MANAGEMENT

12.2.1. HOUSEKEEPING

ONLY NEEDED PRODUCTS WILL BE STORED ON-SITE BY THE CONTRACTOR. EXCEPT FOR BULK MATERIALS THE CONTRACTOR WILL STORE ALL MATERIALS UNDER COVER AND IN APPROPRIATE CONTAINERS. PRODUCTS MUST BE STORED IN ORIGINAL CONTAINERS AND LABELED. MATERIAL MIXING WILL BE CONDUCTED IN ACCORDANCE WITH THE MANUFACTURER'S RECOMMENDATIONS. WHEN POSSIBLE, ALL PRODUCTS WILL BE USED COMPLETELY BEFORE PROPERLY DISPOSING OF THE CONTAINER OFF SITE. THE MANUFACTURER'S DIRECTIONS FOR DISPOSAL OF MATERIALS AND CONTAINERS WILL BE FOLLOWED. THE CONTRACTOR'S SITE SUPERINTENDENT WILL INSPECT MATERIALS STORAGE AREAS REGULARLY TO ENSURE PROPER USE AND DISPOSAL. DUST GENERATED WILL BE CONTROLLED IN AN ENVIRONMENTALLY SAFE MANNER. VEGETATION AREAS NOT ESSENTIAL TO THE CONSTRUCTION PROJECT WILL BE PRESERVED AND MAINTAINED AS NOTED ON THE PLANS.

12.2.2. HAZARDOUS MATERIALS

PRODUCTS WILL BE KEPT IN ORIGINAL CONTAINERS UNLESS THE CONTAINER IS NOT RE-SEALABLE. ORIGINAL LABELS AND MATERIAL SAFETY DATA SHEETS WILL BE RETAINED IN A SAFE PLACE TO RELAY IMPORTANT PRODUCT INFORMATION. IF SURPLUS PRODUCT MUST BE DISPOSED OF, MANUFACTURER'S LABEL DIRECTIONS FOR DISPOSAL WILL BE FOLLOWED. MAINTENANCE AND REPAIR OF ALL EQUIPMENT AND VEHICLES INVOLVING OIL CHANGES, HYDRAULIC SYSTEM DRAIN DOWN, DE-GREASING OPERATIONS, FUEL TANK DRAIN DOWN AND REMOVAL, AND OTHER ACTIVITIES WHICH MAY RESULT IN THE ACCIDENTAL RELEASE OF CONTAMINANTS WILL BE CONDUCTED ON AN IMPERVIOUS SURFACE AND UNDER COVER DURING WET WEATHER TO PREVENT THE RELEASE OF CONTAMINANTS ONTO THE GROUND. WHEEL WASH WATER WILL BE COLLECTED AND ALLOWED TO SETTLE OUT SUSPENDED SOLIDS PRIOR TO DISCHARGE. WHEEL WASH WATER WILL NOT BE DISCHARGED DIRECTLY INTO ANY STORMWATER SYSTEM OR STORMWATER TREATMENT SYSTEM. POTENTIAL pH-MODIFYING MATERIALS SUCH AS: BULK CEMENT, CEMENT KILN DUST, FLY ASH, NEW CONCRETE WASHINGS AND CURING WATERS, CONCRETE PUMPING, AND MIXER WASHOUT WATERS WILL BE COLLECTED ON SITE AND MANAGED TO PREVENT CONTAMINATION OF STORMWATER RUNOFF.

12.3. PRODUCT SPECIFIC PRACTICES

12.3.1. PETROLEUM PRODUCTS: ALL ON-SITE VEHICLES WILL BE MONITORED FOR LEAKS AND RECEIVE REGULAR PREVENTIVE MAINTENANCE TO REDUCE THE CHANCE OF LEAKAGE. PETROLEUM PRODUCTS WILL BE STORED IN TIGHTLY SEALED CONTAINERS WHICH ARE CLEARLY LABELED.

12.3.2. FERTILIZERS: FERTILIZERS WILL BE APPLIED ONLY IN THE AMOUNTS SPECIFIED BY THE SOIL ANALYSIS OR TDOT. ONCE APPLIED, FERTILIZERS WILL BE WORKED INTO THE SOIL TO LIMIT THE EXPOSURE TO STORMWATER. FERTILIZERS WILL BE STORED IN AN ENCLOSED AREA UNDER COVER. THE CONTENTS OF PARTIALLY USED FERTILIZER BAGS WILL BE TRANSFERRED TO SEALABLE CONTAINERS TO AVOID SPILLS.

12.3.3. PAINTS: ALL CONTAINERS WILL BE TIGHTLY SEALED AND STORED WHEN NOT REQUIRED FOR USE. THE EXCESS WILL BE DISPOSED OF PER THE MANUFACTURER'S INSTRUCTIONS AND APPLICABLE STATE AND LOCAL REGULATIONS.

12.3.4. CONCRETE TRUCKS: CONTRACTORS WILL PROVIDE DESIGNATED TRUCK WASHOUT AREAS ON THE SITE. THESE AREAS MUST BE SELF CONTAINED AND NOT CONNECTED TO ANY STORMWATER OUTLET OF THE SITE. UPON COMPLETION OF CONSTRUCTION WASHOUT AREAS WILL BE PROPERLY STABILIZED.

12.4. SPILL MANAGEMENT

IN ADDITION TO THE PREVIOUS HOUSEKEEPING AND MANAGEMENT PRACTICES, THE FOLLOWING PRACTICES WILL BE FOLLOWED FOR SPILL PREVENTION AND CLEANUP IF NECESSARY:

12.4.1. FOR ALL HAZARDOUS MATERIALS STORED ON SITE, THE MANUFACTURER'S RECOMMENDED METHODS FOR SPILL CLEAN UP WILL BE CLEARLY POSTED. SITE PERSONNEL WILL BE MADE AWARE OF THE PROCEDURES AND THE LOCATIONS OF THE INFORMATION AND CLEANUP SUPPLIES.

12.4.2. APPROPRIATE CLEANUP MATERIALS AND EQUIPMENT WILL BE MAINTAINED BY THE CONTRACTOR IN THE MATERIALS STORAGE AREA ON-SITE AND UNDER COVER. AS APPROPRIATE, EQUIPMENT AND MATERIALS MAY INCLUDE ITEMS SUCH AS BOOMS, DUST PANS, MOPS, RAGS, GLOVES, GOGGLES, KITTY LITTER, SAND, SAWDUST, AND PLASTIC AND METAL TRASH CONTAINERS SPECIFICALLY FOR CLEAN UP PURPOSES.

12.4.3. ALL SPILLS WILL BE CLEANED IMMEDIATELY AFTER DISCOVERY AND THE MATERIALS DISPOSED OF PROPERLY. THE SPILL AREA WILL BE KEPT WELL VENTILATED AND PERSONNEL WILL WEAR APPROPRIATE PROTECTIVE CLOTHING TO PREVENT INJURY FROM CONTACT WITH A HAZARDOUS SUBSTANCE.

12.4.4. THE CONTRACTOR'S RESPONSIBLE PARTY WILL BE THE SPILL PREVENTION AND CLEANUP COORDINATOR. THE CONTRACTOR IS RESPONSIBLE FOR ENSURING THAT THE SITE SUPERINTENDENT HAS HAD APPROPRIATE TRAINING FOR HAZARDOUS MATERIALS HANDLING, SPILL MANAGEMENT, AND CLEANUP.

12.4.5. IF SPILLS REPRESENT AN IMMINENT THREAT OF ESCAPING THE SITE AND ENTERING RECEIVING WATERS, PERSONNEL WILL

TYPE	YEAR	PROJECT NO.	SHEET NO.
FEDERAL	2019	HSIP-9323 (3)	
STATE	2019	60952-3503-94	S-6

TENNESSEE D.O.T.

DESIGN DIVISION

FILE NO.

RESPOND IMMEDIATELY TO CONTAIN THE RELEASE AND NOTIFY THE SUPERINTENDENT AFTER THE SITUATION HAS BEEN STABILIZED.

12.4.6. IF AN OIL SHEEN IS OBSERVED ON SURFACE WATER (E.G. SETTLING PONDS, DETENTION PONDS, SWALES), ACTION WILL BE TAKEN IMMEDIATELY TO REMOVE THE MATERIAL CAUSING THE SHEEN. THE CONTRACTOR WILL USE APPROPRIATE MATERIALS TO CONTAIN AND ABSORB THE SPILL. THE SOURCE OF THE OIL SHEEN WILL ALSO BE IDENTIFIED AND REMOVED OR REPAIRED AS NECESSARY TO PREVENT FURTHER RELEASES.

12.4.7. IF A SPILL OCCURS THE CONTRACTOR'S SITE SUPERINTENDENT SHALL BE RESPONSIBLE FOR COMPLETING THE SPILL REPORTING FORM AND FOR REPORTING THE SPILL TO THE TDOT CONSTRUCTION ENGINEER AND/OR PROJECT ENGINEER. ALL SPILLS MUST BE REPORTED TO THE APPROPRIATE AGENCY, AND MEASURES SHALL BE TAKEN IMMEDIATELY TO PREVENT THE POLLUTION OF WATERS OF THE STATE/U.S., INCLUDING GROUNDWATER, SHOULD A SPILL OCCUR.

12.4.8. APPROPRIATE CLEANUP MATERIALS AND EQUIPMENT SHALL BE MAINTAINED BY THE CONTRACTOR IN THE MATERIALS STORAGE AREA ON-SITE AND UNDER COVER. SPILL RESPONSE EQUIPMENT SHALL BE INSPECTED AND MAINTAINED BY THE CONTRACTOR AS NECESSARY TO REPLACE ANY MATERIALS USED IN SPILL RESPONSE ACTIVITIES.

12.5. SPILL NOTIFICATION (5.1)

WHERE A RELEASE CONTAINING A HAZARDOUS SUBSTANCE IN AN AMOUNT EQUAL TO, OR MORE THAN A REPORTABLE QUANTITY ESTABLISHED UNDER EITHER 40 CFR 117 OR 40 CFR 302 OCCURS DURING A 24 HOUR PERIOD:

12.5.1. THE TDOT PROJECT ENGINEER IS RESPONSIBLE FOR NOTIFYING THE REGIONAL PROJECT DEVELOPMENT OFFICE (E.G. TRANSPORTATION ENVIRONMENTAL STUDIES SPECIALIST) AS SOON AS HE OR SHE HAS KNOWLEDGE OF THE DISCHARGE.

12.5.2. THE TDOT REGIONAL PROJECT DEVELOPMENT OFFICE WILL NOTIFY THE LOCAL TDEC ENVIRONMENTAL FIELD OFFICE AND ANY OTHER APPLICABLE REGULATORY AGENCIES WITHIN 24 HOURS OF THE SPILL.

12.5.3. IN ADDITION TO ANY FOLLOW UP NOTIFICATIONS REQUIRED BY FEDERAL LAW, A WRITTEN DESCRIPTION OF THE RELEASE, DATE OF RELEASE AND CIRCUMSTANCES LEADING TO THE RELEASE, WHAT ACTIONS WERE TAKEN TO MITIGATE EFFECTS OF THE RELEASE, AND STEPS TAKEN TO MINIMIZE THE CHANCE OF FUTURE OCCURRENCES WILL BE SUBMITTED TO THE APPROPRIATE TDEC ENVIRONMENTAL FIELD OFFICE WITHIN 14 DAYS OF KNOWLEDGE OF THE RELEASE.

12.5.4. THE SWPPP MUST BE MODIFIED WITHIN 14 DAYS OF KNOWLEDGE OF THE RELEASE PROVIDING A DESCRIPTION OF THE RELEASE, CIRCUMSTANCES LEADING TO THE RELEASE, AND THE DATE OF RELEASE. THE SWPPP WILL BE REVIEWED AND MODIFIED AS NECESSARY TO IDENTIFY MEASURES TO PREVENT THE REOCCURRENCE OF SUCH RELEASES AND TO RESPOND TO SUCH RELEASES.

13. RECORD-KEEPING

13.1 REQUIRED RECORDS

TDOT OR THEIR DULY AUTHORIZED REPRESENTATIVE WILL MAINTAIN AT THE SITE THE FOLLOWING RECORDS OF CONSTRUCTION ACTIVITIES (3.5.3.1.m) (4.1.5.) (6.2.1):

13.1.1. THE DATES WHEN MAJOR GRADING ACTIVITIES OCCUR.

13.1.2. THE DATES WHEN CONSTRUCTION ACTIVITIES TEMPORARILY OR PERMANENTLY CEASE ON A PORTION OF THE SITE.

13.1.3. THE DATES WHEN STABILIZATION MEASURES ARE INITIATED.

13.1.4. RECORDS EPSC INSPECTION REPORTS AND CORRECTIVE MEASURES.

13.1.5. RECORDS OF QUALITY ASSURANCE SITE ASSESSMENTS.

13.1.6. COPY OF SITE EPSC INSPECTOR'S CERTIFICATION AND/OR LICENSING

13.1.7. COPY OF REQUIRED SOIL ANALYSIS

13.1.8. A COPY OF ANY REGULATORY CORRESPONDENCE REGARDING THE EFFECTIVENESS OF THE SWPPP OR EPSC CONTROLS.

13.2. RAINFALL MONITORING PLAN (3.5.3.1.o):

13.2.1. EQUIPMENT

AT A MINIMUM, THE CONTRACTOR WILL INSTALL A FENCE POST TYPE RAIN GAUGE TO MEASURE RAINFALL. THE STANDARD FENCE POST RAIN GAUGE WILL BE A WEDGE-SHAPED GAUGE THAT MEASURES UP TO 6 INCHES OF RAINFALL. AN ENGLISH SCALE WILL BE PROVIDED ON ONE FACE, WITH A METRIC SCALE ON THE OTHER FACE. GRADUATION WILL BE PERMANENTLY MOLDED IN DURABLE WEATHER-RESISTANT PLASTIC. THE MINIMUM GRADUATION WILL BE 0.01 INCH (OR 0.1MM). AN ALUMINUM BRACKET WITH SCREWS MAY BE USED TO MOUNT THE GAUGE ON A WOODEN SUPPORT.

13.2.2. LOCATION

THE RAIN GAUGE WILL BE LOCATED AT OR ALONG THE PROJECT SITE, AS DEFINED IN THE NOI OF THE NPDES PERMIT, IN AN OPEN AREA SUCH THAT THE MEASUREMENT WILL NOT BE INFLUENCED BY OUTSIDE FACTORS (I.E. OVERHANGS, GUTTER, TREES, ETC.). AT LEAST ONE RAIN GAUGE PER LINEAR MILE IS REQUIRED ALONG (AS MEASURED ALONG THE CENTERLINE OF THE PRIMARY ALIGNMENT) THE PROJECT WHERE CLEARING, GRUBBING, EXCAVATION, GRADING, CUTTING OR FILLING IS ACTIVELY PERFORMED, OR EXPOSED SOIL HAS NOT YET BEEN PERMANENTLY STABILIZED.

13.2.3. METHODS

RAINFALL MONITORING WILL BE INITIATED PRIOR TO CLEARING, GRUBBING, EXCAVATION, GRADING, CUTTING, OR FILLING, EXCEPT AS SUCH MINIMAL CLEARING MAY BE NECESSARY TO INSTALL A RAIN GAUGE IN AN OPEN AREA. THE RAIN GAUGE WILL BE CHECKED FOR OPERATIONAL SOUNDNESS DAILY (DURING NORMAL BUSINESS HOURS) IN WET TIMES AND WEEKLY IN DRY TIMES. GAUGES WILL BE REPAIRED OR REPLACED ON THE SAME DAY IF FOUND TO BE NON-OPERATIONAL OR MISSING.

13.2.4. EACH RAIN GAUGE WILL BE READ (FOR DETAILED RECORDS OF RAINFALL) AND EMPTIED AFTER EVERY RAINFALL EVENT OCCURRING ON THE PROJECT SITE AT APPROXIMATELY THE SAME TIME OF THE DAY (DURING NORMAL BUSINESS HOURS). DURING PERIODS OF DRY CONDITIONS, IT WILL NOT BE NECESSARY TO READ THE RAIN GAUGE EVERY DAY. IN LIEU OF THIS REQUIREMENT ON WEEKENDS AND ON STATE HOLIDAYS, THE RAIN GAUGES CAN BE EMPTIED THE NEXT BUSINESS DAY AND A REFERENCE SITE USED FOR A RECORD OF DAILY AMOUNT OF PRECIPITATION FOR THOSE DAYS. A REFERENCE SITE IS THE DOCUMENTATION FROM THE CLOSEST GAUGE WITHIN PROXIMITY OF THE PROJECT FROM A RECOGNIZED SOURCE SUCH AS THE NOAA NATIONAL WEATHER SERVICE.

13.2.5. DETAILED RECORDS WILL BE RECORDED OF RAINFALL EVENTS INCLUDE DATES, AMOUNTS OF RAINFALL, AND THE APPROXIMATE DURATION (OR THE STARTING AND ENDING TIMES). THE RAINFALL RECORDS SHALL BE RECORDED ON THE TDOT RAINFALL RECORD SHEET AND SHALL BE MAINTAINED IN THE "DOCUMENTATION AND PERMITS" BINDER.

13.2.6. IF THE RAINFALL EVENT IS STILL IN PROGRESS AT THE DAILY RECORDING TIME, THE GAUGE WILL BE EMPTIED AND THE RECORD WILL INDICATE THAT THE STORM EVENT WAS STILL IN PROGRESS.

13.2.7. RAIN GAUGE INFORMATION (DETAILED RECORDS), INCLUDING THE LOCATION OF THE NEAREST OUTFALL, WILL BE RECORDED ON THE EPSC INSPECTION REPORT FORMS AT THE TIME OF MEASUREMENT.

13.3. KEEPING PLANS CURRENT (3.4)

13.3.1. THE EPSC PLAN IS TO SERVE AS AN INITIAL GUIDE FOR SITE PERSONNEL AS THE CONSTRUCTION PROCESS DEVELOPS. IT MUST BE AMENDED, MODIFIED, AND UPDATED WHENEVER EPSC INSPECTIONS INDICATE, OR WHERE STATE OR FEDERAL REGULATORY OFFICIALS DETERMINE EPSC MEASURES ARE PROVING INEFFECTIVE IN ELIMINATING OR SIGNIFICANTLY MINIMIZING POLLUTANT SOURCES OR ARE OTHERWISE NOT ACHIEVING THE GENERAL OBJECTIVES OF CONTROLLING POLLUTANTS IN STORMWATER DISCHARGES ASSOCIATED WITH THE CONSTRUCTION ACTIVITY.

13.3.2. THE STAGES DEPICTED WITHIN THE EPSC PLANS MAY NOT COINCIDE WITH THE ACTUAL STAGES OF CONSTRUCTION

ESTABLISHED BY THE CONTRACTOR DURING CONSTRUCTION, THUS MODIFICATIONS WILL BE REQUIRED TO ENSURE THE EPSC PLAN IS MAINTAINED TO DEPICT CURRENT SITE CONDITIONS. IT SHOULD BE MAINTAINED SUCH THAT IT WILL ALWAYS REFLECT THE MEASURES THAT ARE INSTALLED DURING THE VARIOUS STAGES OF CONSTRUCTION. IT IS IMPRACTICAL TO DETERMINE ALL THE INTERMEDIATE STAGES OF CONSTRUCTION THAT WILL OCCUR, THUS THESE DOCUMENTS MUST BE UPDATED THROUGHOUT THE LIFE OF THE CONSTRUCTION PROJECT.

13.3.3. THE TDOT EPSC INSPECTOR OR THEIR DULY AUTHORIZED REPRESENTATIVE WILL MODIFY AND UPDATE THE SWPPP WHEN ANY OF THE FOLLOWING CONDITIONS APPLY:

13.3.3.1. WHENEVER THERE IS A CHANGE IN THE SCOPE OF THE PROJECT THAT WOULD BE EXPECTED TO HAVE A SIGNIFICANT EFFECT ON THE DISCHARGE OF POLLUTANTS TO THE WATERS OF THE STATE AND WHICH HAS NOT OTHERWISE BEEN ADDRESSED IN THE SWPPP;

13.3.3.2. WHENEVER INSPECTIONS OR INVESTIGATIONS BY SITE OPERATORS, LOCAL, STATE, OR FEDERAL OFFICIALS INDICATE THE SWPPP IS PROVING INEFFECTIVE IN ELIMINATING OR SIGNIFICANTLY MINIMIZING POLLUTANTS FROM CONSTRUCTION ACTIVITY SOURCES, OR IS OTHERWISE NOT ACHIEVING THE GENERAL OBJECTIVES OF CONTROLLING POLLUTANTS IN STORMWATER DISCHARGES ASSOCIATED WITH CONSTRUCTION ACTIVITY; WHERE LOCAL, STATE, OR FEDERAL OFFICIALS DETERMINE THAT THE SWPPP IS INEFFECTIVE IN ELIMINATING OR SIGNIFICANTLY MINIMIZING POLLUTANT SOURCES, A COPY OF ANY CORRESPONDENCE TO THAT EFFECT MUST BE RETAINED IN THE SWPPP;

13.3.3.3. WHEN ANY NEW OPERATOR AND/OR SUB-OPERATOR IS ASSIGNED OR RELIEVED OF THEIR RESPONSIBILITY TO IMPLEMENT A PORTION OF THE SWPPP;

13.3.3.4. TO PREVENT A NEGATIVE IMPACT TO LEGALLY PROTECTED STATE OR FEDERALLY LISTED OR PROPOSED THREATENED OR ENDANGERED AQUATIC FAUNA;

13.3.3.5. WHEN THERE IS A CHANGE IN CHEMICAL TREATMENT METHODS INCLUDING: USE OF DIFFERENT TREATMENT CHEMICALS, DIFFERENT DOSAGE OR APPLICATION RATES OR A DIFFERENT AREA OF APPLICATION NOT SPECIFIED ON THE EPSC PLANS.

13.3.3.6. ALL SWPPP REVISION(S) SHALL BE RECORDED WITHIN 7 DAYS BY THE PROJECT EPSC INSPECTOR.

13.3.3.7. WHEN A TMDL IS DEVELOPED FOR THE RECEIVING WATERS FOR A POLLUTANT OF CONCERN (SILTATION AND/OR HABITAT ALTERATION), CONSTRUCTION SHALL NOTIFY THE PERMITS SECTION FOR PROPER COORDINATION.

13.4. MAKING PLANS ACCESSIBLE

13.4.1. TDOT WILL RETAIN A COPY OF THIS SWPPP (INCLUDING A COPY OF THE "DOCUMENTATION AND PERMITS" BINDER AT THE CONSTRUCTION SITE (OR OTHER LOCATION ACCESSIBLE TO TDEC AND THE PUBLIC) FROM THE DATE CONSTRUCTION COMMENCES TO THE DATE OF FINAL STABILIZATION. TDOT WILL HAVE A COPY OF THE SWPPP AVAILABLE AT THE LOCATION WHERE WORK IS OCCURRING ON-SITE FOR THE USE OF OPERATORS AND THOSE IDENTIFIED AS HAVING RESPONSIBILITIES UNDER THE SWPPP WHENEVER THEY ARE ON THE CONSTRUCTION SITE (6.2).

13.4.2. PRIOR TO THE INITIATION OF LAND DISTURBING ACTIVITIES AND UNTIL THE SITE HAS MET THE FINAL STABILIZATION CRITERIA, TDOT OR THEIR DULY AUTHORIZED REPRESENTATIVE WILL POST A NOTICE NEAR THE MAIN ENTRANCE OF THE CONSTRUCTION SITE WITH THE FOLLOWING INFORMATION (3.3.3) (6.2.1):

13.4.2.1. A COPY OF THE NOTICE OF COVERAGE (NOC) WITH THE NPDES PERMIT NUMBER FOR THE PROJECT;

13.4.2.2. THE INDIVIDUAL NAME, COMPANY NAME, E-MAIL ADDRESS (IF APPLICABLE) AND TELEPHONE NUMBER OF THE LOCAL PROJECT SITE OWNER AND OPERATOR CONTACT;

STATE OF TENNESSEE
DEPARTMENT OF TRANSPORTATION

**STORMWATER
POLLUTION
PREVENTION
PLAN**

- 13.4.2.1. A COPY OF THE NOTICE OF COVERAGE (NOC) WITH THE NPDES PERMIT NUMBER FOR THE PROJECT;
- 13.4.2.2. THE INDIVIDUAL NAME, COMPANY NAME, E-MAIL ADDRESS (IF APPLICABLE) AND TELEPHONE NUMBER OF THE LOCAL PROJECT SITE OWNER AND OPERATOR CONTACT;
- 13.4.2.3. A BRIEF DESCRIPTION OF THE PROJECT; AND
- 13.4.2.4. THE LOCATION OF THE SWPPP.
- 13.4.3. ALL INFORMATION DESCRIBED IN SECTION 13.4.2 MUST BE MAINTAINED IN LEGIBLE CONDITION. IF POSTING THIS INFORMATION NEAR A MAIN ENTRANCE IS INFEASIBLE DUE TO SAFETY CONCERNS, THE NOTICE SHALL BE POSTED IN A LOCAL BUILDING. THE NOTICE MUST BE PLACED IN A PUBLICLY ACCESSIBLE LOCATION WHERE CONSTRUCTION IS ACTIVELY UNDERWAY AND MOVED AS NECESSARY.
- 13.5. NOTICE OF TERMINATION (8.0)
 - 13.5.1. WHEN ALL STORMWATER DISCHARGES FROM CONSTRUCTION ACTIVITIES THAT ARE AUTHORIZED BY THE PERMIT ARE ELIMINATED BY FINAL STABILIZATION, THE TDOT REGIONAL ENGINEER WILL SUBMIT A NOTICE OF TERMINATION (NOT) THAT IS SIGNED IN ACCORDANCE WITH THE PERMIT TO THE TDEC CENTRAL OFFICE IN NASHVILLE, TN.
 - 13.5.2. FOR THE PURPOSES OF THE CERTIFICATION REQUIRED BY THE NOT, THE ELIMINATION OF STORMWATER DISCHARGES ASSOCIATED WITH THE CONSTRUCTION ACTIVITY MEANS THE
 - 13.5.2.1. ALL EARTH-DISTURBING ACTIVITIES ON THE SITE ARE COMPLETED AND ALL DISTURBED SOILS AT THE PORTION OF THE CONSTRUCTION SITE WHERE THE OPERATOR HAD CONTROL HAVE BEEN FINALLY STABILIZED; AND
 - 13.5.2.2. ALL CONSTRUCTION MATERIALS, WASTE AND WASTE HANDLING DEVICES, AND ALL EQUIPMENT, AND VEHICLES THAT WERE USED DURING CONSTRUCTION HAVE BEEN REMOVED AND PROPERLY DISPOSED; AND
 - 13.5.2.3. ALL STORMWATER CONTROLS THAT WERE INSTALLED AND MAINTAINED DURING CONSTRUCTION, EXCEPT THOSE THAT ARE INTENDED FOR LONG-TERM USE FOLLOWING TERMINATION OF PERMIT COVERAGE, HAVE BEEN REMOVED; AND
 - 13.5.2.4. ALL POTENTIAL POLLUTANTS AND POLLUTANT GENERATING ACTIVITIES ASSOCIATED WITH CONSTRUCTION HAVE BEEN REMOVED; AND
 - 13.5.2.5. THE PERMITTEE HAS IDENTIFIED WHO IS RESPONSIBLE FOR ONGOING MAINTENANCE OF ANY STORMWATER CONTROLS LEFT ON THE SITE FOR LONG-TERM USE FOLLOWING TERMINATION OF PERMIT COVERAGE; AND
 - 13.5.2.6. TEMPORARY EPSC MEASURES HAVE BEEN OR WILL BE REMOVED AT AN APPROPRIATE TIME TO ENSURE FINAL STABILIZATION IS MAINTAINED; AND
 - 13.5.2.7. ALL STORMWATER DISCHARGES ASSOCIATED WITH CONSTRUCTION ACTIVITIES FROM THE IDENTIFIED SITE THAT ARE AUTHORIZED BY A NPDES GENERAL PERMIT HAVE OTHERWISE BEEN ELIMINATED FROM THE PORTION OF THE CONSTRUCTION SITE WHERE THE OPERATOR HAD CONTROL.
 - 13.5.2.8. RETENTION OF RECORDS (6.2)
TDOT WILL RETAIN COPIES OF THE SWPPP, ALL EPORTS REQUIRED BY THE PERMIT, AND RECORDS OF ALL DATA USED TO COMPLETE THE NOTICE OF INTENT FOR THE PROJECT FOR A PERIOD OF AT LEAST THREE (3) YEARS FROM THE DATE THE NOT WAS FILED.

14. SITE WIDE/PRIMARY PERMITTEE CERTIFICATION (7.7.5)

I CERTIFY UNDER PENALTY OF LAW THAT THIS DOCUMENT AND ALL ATTACHMENTS WERE PREPARED BY ME, OR UNDER MY DIRECTION OR SUPERVISION. THE SUBMITTED INFORMATION IS TO THE BEST OF MY KNOWLEDGE AND BELIEF, TRUE, ACCURATE, AND COMPLETE. I AM AWARE THAT THERE ARE SIGNIFICANT PENALTIES FOR SUBMITTING FALSE INFORMATION, INCLUDING THE POSSIBILITY OF FINE AND IMPRISONMENT. AS SPECIFIED IN TENNESSEE CODE ANNOTATED SECTION 39-16-702(a)(4), THIS DECLARATION IS MADE UNDER PENALTY OF PERJURY.

Anthony Myers Digitally signed by Anthony Myers
Date: 2018.12.19 12:47:47 -06'00'

AUTHORIZED TDOT PERSONNEL SIGNATURE (3.3.1)

Anthony R. Myers

PRINTED NAME

Transportation Manager 2

TITLE

12/19/2018

DATE

15. SECONDARY PERMITTEE (OPERATOR) CERTIFICATION (7.7.6)

I CERTIFY UNDER PENALTY OF LAW THAT I HAVE REVIEWED THIS DOCUMENT, ANY ATTACHMENTS, AND THE SWPPP REFERENCED ABOVE. BASED ON MY INQUIRY OF THE CONSTRUCTION SITE OWNER/DEVELOPER IDENTIFIED ABOVE AND/OR MY INQUIRY OF THE PERSON DIRECTLY RESPONSIBLE FOR ASSEMBLING THIS NOI AND SWPPP, I BELIEVE THE INFORMATION SUBMITTED IS ACCURATE. I AM AWARE THAT THIS NOI, IF APPROVED, MAKES THE ABOVE-DESCRIBED CONSTRUCTION ACTIVITY SUBJECT TO NPDES PERMIT NUMBER TNR100000, AND THAT CERTAIN OF MY ACTIVITIES ONSITE ARE THEREBY REGULATED. I AM AWARE THAT THERE ARE SIGNIFICANT PENALTIES, INCLUDING THE POSSIBILITY OF FINE AND IMPRISONMENT FOR KNOWING VIOLATIONS, AND FOR FAILURE TO COMPLY WITH THESE PERMIT REQUIREMENTS. AS SPECIFIED IN TENNESSEE CODE ANNOTATED SECTION 39-16-702(a)(4), THIS DECLARATION IS MADE UNDER PENALTY OF PERJURY.

AUTHORIZED TDOT PERSONNEL SIGNATURE (3.3.1)

PRINTED NAME

TITLE

DATE

16. ENVIRONMENTAL PERMITS (9.0)

LIST ALL ENVIRONMENTAL PERMITS AND EXPIRATION DATES FOR PROJECT (TO BE COMPLETED AT THE ENVIRONMENTAL PRECONSTRUCTION MEETING BY TDOT CONSTRUCTION OR THEIR DULY AUTHORIZED REPRESENTATIVE):

ENVIRONMENTAL PERMITS			
PERMIT	YES OR NO	PERMIT OR TRACKING NO.	EXPIRATION DATE*
TDEC ARAP	NO		
CORPS OF ENGINEERS (USACE)	NO		
TVA 26A	NO		
TDEC CGP	YES		
OTHER:			

*THE TDOT ENVIRONMENTAL DIVISION MUST BE NOTIFIED SIX MONTHS PRIOR TO PERMIT EXPIRATION DATE.

TENNESSEE D.O.T.
 DESIGN DIVISION
 FILE NO.

TYPE	YEAR	PROJECT NO.	SHEET NO.
FEDERAL	2019	HSIP-9323 (3)	
STATE	2019	60952-3503-94	S-8

OUTFALL TABLE (3.5.1.d, 5.4.1.g)

EPSC STAGE	OUTFALL LABEL	SUB OUT-FALL	STATION CL, LT OR RT	SLOPE WITHIN ROW (%)	STAGE 1 DRAINAGE AREA (AC)	STAGE 2 DRAINAGE AREA (AC)	STAGE 3 DRAINAGE AREA (AC)	SEDIMENT BASIN OR EQUIVALENT MEASURE(S) (YES, NO OR N/A)	RECEIVING RESOURCE (TDOT EBR LABEL) OR OTHER	COMMENTS
1,2,3	1		101+00.00 RT (Port Royal Rd)	4.61	0.7	0.7	0.7	N/A	N/A	
1,2,3	2		15+50.00 LT (East Off Ramp)	3.15	0.59	0.59	0.59	N/A	N/A	
1,2,3	3		61+00 RT (West On Ramp)	8.18	0.8	0.8	0.8	N/A	N/A	
1,2,3	4		122+76.58 RT (Port Royal Rd)	5.68	0.6	0.6	0.6	N/A	N/A	
1,2,3	5		29+30 LT (East On Ramp)	1.26	1.2	1.2	1.2	N/A	N/A	
1,2,3	6		42+75 RT (West Off Ramp)	1.59	1.1	1.1	1.1	N/A	N/A	
1,2,3	7		69+30 LT (West On Ramp)	2.00	0.9	0.9	0.9	N/A	N/A	

ALL UNUSED FIELDS WITHIN THE OUTFALL TABLE ARE TO BE SHADED, HATCHED, OR REMOVED TO INDICATE THEIR NON-USAGE.

Index Of Sheets

SHEET NO.	DESCRIPTION
1	TITLE SHEET
2-2B	TYPICAL SECTIONS AND PAVEMENT SCHEDULE
3	PROPERTY MAP
4-8	PRESENT LAYOUT
4A-8A	PROPOSED LAYOUT
4B-8B	PROPOSED PROFILE
9-12	RAMP PROFILES
13	DRAINAGE MAP
14	EROSION PREVENTION & SEDIMENT CONTROL (EPSC) NOTES
14A-14J	EROSION PREVENTION AND SEDIMENT CONTROL PLAN
15-52	ROADWAY CROSS SECTIONS

STATE OF TENNESSEE DEPARTMENT OF TRANSPORTATION BUREAU OF ENGINEERING

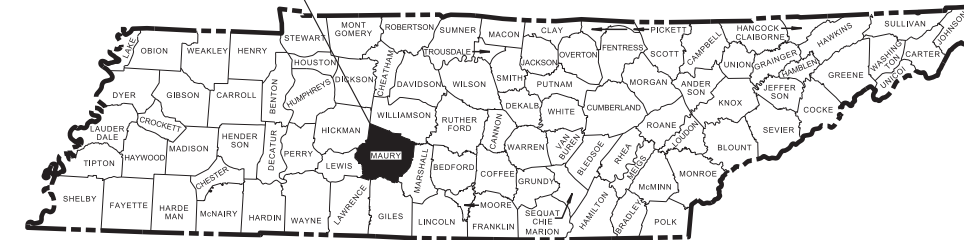
MAURY COUNTY

PORT ROYAL ROAD
FROM NORTH OF JIM WARREN ROAD
TO OLD PORT ROYAL ROAD IN SPRING HILL
RIGHT-OF-WAY (UTILITIES ONLY)

STATE HIGHWAY NO. 396 F.A.H.S. NO. N/A

TENN.	YEAR	SHEET NO.
	2017	1
FED. AID PROJ. NO.	HSIP-9323(3)	
STATE PROJ. NO.	60952-2503-94	

PROJECT LOCATION
BRIDGE ID. # 60SR396007



**R.O.W.
PLANS
(UTILITIES ONLY)**


NO EXCLUSIONS



60952-2503-94
BEGIN PROJECT NO. HSIP-9323(3) R.O.W.
STA. 101+00.00
N 510158.9772 E 1703178.1570

60952-2503-94
END PROJECT NO. HSIP-9323(3) R.O.W.
STA. 123+96.90
N 512447.7991 E 1703370.5285

NO ROW OR EASEMENTS TO BE
ACQUIRED AS PART OF THIS PROJECT



RSAR - PROJECT OF LIMITED SCOPE

APPROVED: *Paul D. Degges*
PAUL D. DEGGES, CHIEF ENGINEER

DATE: _____

APPROVED: *John Schroer*
JOHN SCHROER, COMMISSIONER

SPECIAL NOTES

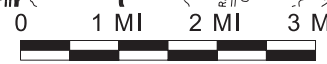
PROPOSALS MAY BE REJECTED BY THE COMMISSIONER IF ANY OF THE UNIT PRICES CONTAINED THEREIN ARE OBVIOUSLY UNBALANCED, EITHER EXCESSIVE OR BELOW THE REASONABLE COST ANALYSIS VALUE.

THIS PROJECT TO BE CONSTRUCTED UNDER THE STANDARD SPECIFICATIONS OF THE TENNESSEE DEPARTMENT OF TRANSPORTATION DATED JANUARY 1, 2015 AND ADDITIONAL SPECIFICATIONS AND SPECIAL PROVISIONS CONTAINED IN THE PLANS AND IN THE PROPOSAL CONTRACT.

TDOT ROAD. SP. SV. 2 : BRADLEY MARTIN, P.E.
DESIGNER : NATHAN BARTLETT CHECKED BY : FRANK RAINEAR
P.E. NO. 60952-1503-94
PIN NO. 118928.01



SCALE: 1"= 1 MILE



R.O.W. LENGTH 0.000 MILES

SURVEY 01-28-16	TRAFFIC DATA	
UPDATED 09/01/16	ADT (20)	14,070
	ADT (20)	19,010
	DHV (20)	2,190
	D	55 - 45
	T (ADT)	2 %
	T (DHV)	2 %
	V	45 MPH

U.S. DEPARTMENT OF TRANSPORTATION
FEDERAL HIGHWAY ADMINISTRATION

APPROVED: _____
DIVISION ADMINISTRATOR DATE

02-NOV-2017 08:27 \\J03WF01.tdot.state.tn.us\03Shared\SURVEY\DESIGN\PIN 118928.01 Maury Co. Port Royal Road From North of Jim Warren Road to Old Port Royal Road North in Spring Hill\001.sht

Index Of Sheets
SEE SHEET 1A

STATE OF TENNESSEE
DEPARTMENT OF TRANSPORTATION
BUREAU OF ENGINEERING

TENN.	YEAR 2019	SHEET NO. 1
FED. AID PROJ. NO.	HSIP-9323(3)	
STATE PROJ. NO.	60952-3503-94	

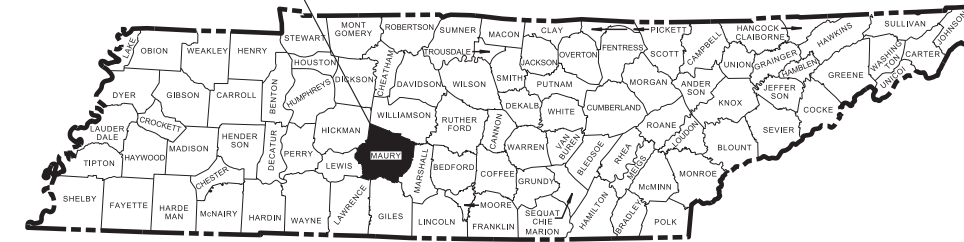
MAURY COUNTY

PORT ROYAL ROAD
FROM NORTH OF JIM WARREN ROAD TO
OLD PORT ROYAL ROAD NORTH IN SPRING HILL

CONSTRUCTION
GRADING, PAVING, WIDENING, STRIPING, COLD PLANING, GUARDRAIL, SIGNALS

STATE HIGHWAY NO. 396 F.A.H.S. NO. N/A

PROJECT LOCATION
BRIDGE ID. # 60SR3960007




NO EXCLUSIONS

60952-3503-94
BEGIN PROJECT NO. HSIP-9323(3) (CONST.)
STA. 101+00.00
N 510158.9772 E 1703178.1570

60952-3503-94
END PROJECT NO. HSIP-9323(3) (CONST.)
STA. 123+96.90
N 512447.7991 E 1703370.5285

NO ROW OR EASEMENTS TO BE
ACQUIRED AS PART OF THIS PROJECT



RSAR - PROJECT OF LIMITED SCOPE

APPROVED: *Paul D. Degges*
PAUL D. DEGGES, CHIEF ENGINEER

DATE: _____

APPROVED: *John Schroer*
JOHN SCHROER, COMMISSIONER

SPECIAL NOTES

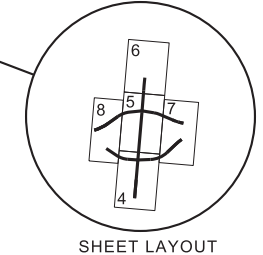
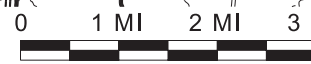
PROPOSALS MAY BE REJECTED BY THE COMMISSIONER IF ANY OF THE UNIT PRICES CONTAINED THEREIN ARE OBVIOUSLY UNBALANCED, EITHER EXCESSIVE OR BELOW THE REASONABLE COST ANALYSIS VALUE.

THIS PROJECT TO BE CONSTRUCTED UNDER THE STANDARD SPECIFICATIONS OF THE TENNESSEE DEPARTMENT OF TRANSPORTATION DATED JANUARY 1, 2015 AND ADDITIONAL SPECIFICATIONS AND SPECIAL PROVISIONS CONTAINED IN THE PLANS AND IN THE PROPOSAL CONTRACT.

TDOT ROAD. CE. MGR. 1: ASO HAWRAMI, P.E.
DESIGNER: NATHAN BARTLETT CHECKED BY: JESSE HOOVER, P.E.
P.E. NO. 60952-1503-94 (DESIGN)
PIN NO. 118928.01



SCALE: 1" = 1 MILE



SHEET LAYOUT

ROADWAY LENGTH	0.374 MILES
BRIDGE LENGTH	0.061 MILES
BOX BRIDGE LENGTH	0.000 MILES
PROJECT LENGTH	0.435 MILES

SURVEY 01-28-16	TRAFFIC DATA	
UPDATED 07/20/16	ADT (2019)	17,980
UPDATED 09/01/16	ADT (2039)	24,490
	DHV (2039)	2,772
	D	55 - 45
	T (ADT)	11 %
	T (DHV)	2 %
	V	45 MPH

STATE PLANE COORDINATES ARE BASED ON GPS MEASUREMENTS OBTAINED 10-13-15 USING GEOID g2003u07 MODEL AND DATUM ADJUSTMENT FACTOR OF 1.00008

U.S. DEPARTMENT OF TRANSPORTATION
FEDERAL HIGHWAY ADMINISTRATION

APPROVED: _____
DIVISION ADMINISTRATOR DATE

28-NOV-2018 09:20 \\J03WF01.tdot.state.tn.us\03Shared\SURVEY\DESIGN\PIN 118928.01 Maury Co. Port Royal Road From North of Jim Warren Road to Old Port Royal Road North in Spring Hill\001.sht

TYPE	YEAR	PROJECT NO.	SHEET NO.
CONST.	2019	HSIP-9323(3)	1A

INDEX

STANDARD ROADWAY DRAWINGS

SHEET NAME	SHEET NO.
TITLE SHEET	1
ROADWAY INDEX AND STANDARD ROADWAY DRAWINGS.....	1A
STANDARD DRAWINGS	1A1
ESTIMATED ROADWAY QUANTITIES	2
ESTIMATED SIGNAL QUANTITIES	2A5
TYPICAL SECTIONS AND PAVEMENT SCHEDULE	2C - 2C2
GENERAL NOTES.....	2D - 2D2
SPECIAL NOTES.....	2E
TABULATED QUANTITIES	2F
PROPERTY MAP.....	3
PRESENT LAYOUTS	4 - 8
PROPOSED LAYOUTS.....	4A -8A
PROFILES	4B - 6B
RAMP PROFILES	9 - 12
DRAINAGE MAPS	13
EROSION PREVENTION AND SEDIMENT CONTROL (EPSC)	
NOTES, LEGEND, AND QUANTITIES	14
EROSION PREVENTION AND SEDIMENT CONTROL (EPSC) PLANS	15 - 17D
TRAFFIC CONTROL PHASING NOTES, LEGEND, & TABULATION	18
TRAFFIC CONTROL PAVEMENT EDGE DROP-OFF NOTES	18A
TRAFFIC CONTROL PLANS	19 - 20D
PROPOSED SIGNAL LAYOUT.....	21-21C
SIGNING AND PAVEMENT MARKING PLANS	22-22D
SIGN SCHEDULE SHEETS	23-24
MAINLINE CROSS SECTIONS.....	25 - 39
RAMP CROSS SECTIONS	40 - 62
SOILS SHEETS	G1-G6
STORM WATER POLLUTION PREVENTION PLAN (SWPP).....	S-1
UTILITIES INDEX, UTILITY OWNERS, AND UTILITY SHEETS	U1-1

SHEET 2B NOT USED IN THIS SET OF PLANS.

NO PROJECT COMMITMENTS INCLUDED IN THIS SET OF PLANS.

DWG. NO	REV.	DESCRIPTION
---------	------	-------------

ROADWAY DESIGN STANDARDS

RD-A-1	12-18-99	STANDARD ABBREVIATIONS
RD-L-1	10-26-94	STANDARD LEGEND
RD-L-2	09-05-01	STANDARD LEGEND FOR UTILITY INSTALLATIONS
RD-L-3	03-16-17	STANDARD LEGEND FOR SIGNALIZATION AND LIGHTING
RD-L-4	07-16-18	STANDARD LEGEND FOR SIGNALIZATION AND LIGHTING
RD-L-5	05-01-08	STANDARD LEGEND FOR EROSION PREVENTION AND SEDIMENT CONTROL
RD-L-6	03-30-10	STANDARD LEGEND FOR EROSION PREVENTION AND SEDIMENT CONTROL
RD-L-7	05-24-12	STANDARD LEGEND FOR EROSION PREVENTION AND SEDIMENT CONTROL
RD-UD-3	09-05-96	UNDERDRAIN DETAILS
RD-UD-4	01-25-16	UNDERDRAIN LATERAL DETAILS
RD-UD-7	12-18-94	LATERAL UNDERDRAIN ENDWALL DETAIL FOR 3:1 & 4:1 SLOPES
RD-UD-9	12-18-94	LATERAL UNDERDRAIN ENDWALL DETAIL FOR 6:1 SLOPES
RD01-S-11	04-04-03	DESIGN AND CONSTRUCTION DETAILS FOR ROADSIDE SLOPE DEVELOPMENT
RD01-S-11A	10-15-02	ROADSIDE DITCH DETAILS FOR DESIGN AND CONSTRUCTION
RD01-SD-1		INTERSECTION SIGHT DISTANCE DESIGN AND GENERAL NOTES
RD01-SD-2		INTERSECTION SIGHT DISTANCE LANDSCAPE AND OBSTRUCTION
RD01-SD-4		INTERSECTION SIGHT DISTANCE 5-LANE AND 4-LANE UNDIVIDED ROADWAYS
RD01-SD-5		INTERSECTION SIGHT DISTANCE 4-LANE DIVIDED HIGHWAYS
RD01-SE-2	10-15-02	URBAN SUPERELEVATION DETAILS
RD01-TS-2B	10-15-02	DESIGN STANDARDS 4 AND 6 LANE COLLECTOR HIGHWAYS WITH FLUSH MEDIANS
RD01-TS-4	07-23-13	DESIGN STANDARDS 1 AND 2 LANE RAMPS
RD01-TS-6	10-10-16	TYPICAL CURB AND GUTTER SECTIONS WITH SHOULDER

ROADWAY AND PAVEMENT APPURTENANCES

RP-J-1	10-26-00	PORTLAND CEMENT CONCRETE PAVEMENT JOINT TYPES AND SPACING
RP-J-7	07-14-14	CONCRETE RAMP JOINT TYPES AND SPACING
RP-J-9	02-02-12	CONTRACTION AND CONSTRUCTION JOINTS FOR CONCRETE PAVEMENT
RP-J-11	07-29-96	3/4" AND 1 3/4" EXPANSION AND EDGE PAVEMENT JOINTS
RP-J-13	03-20-91	3/4" AND 1 3/4" ELASTOMERIC COMPRESSION JOINT SEALS
RP-J-15	01-19-02	LONGITUDINAL CONTRACTION AND CONSTRUCTION JOINTS
RP-J-17	02-02-12	DOWEL ASSEMBLY DEVICES
RP-J-18	02-02-12	DOWEL ASSEMBLY DEVICES
RP-J-19	02-02-12	DOWEL ASSEMBLY DEVICES

DWG. NO	REV.	DESCRIPTION
---------	------	-------------

RP-I-5	12-18-96	EXAMPLES OF STREET AND ALLEY INTERSECTIONS
RP-R-1	05-27-01	STANDARD RAMPS TO SIDE ROADS
RP-VC-10		VERTICAL CONCRETE CURBS AND CONCRETE CURBS AND GUTTERS

SAFETY DESIGN AND FENCES


S-CZ-1		CLEAR ZONE CRITERIA
S-PL-1		SAFETY PLAN AT ROADSIDE HAZARDS
S-PL-2	10-10-16	SAFETY PLAN AT SIDEROADS OR PRIVATE DRIVES
S-PL-6	10-10-16	SAFETY PLAN SAFETY HARDWARE PLACEMENT ON OUTSIDE EDGE
S-GR31-1	03-28-17	W-BEAM GUARDRAIL
S-GR31-1A		W-BEAM BARRIER FASTENING HARDWARE
S-GRS-4	03-16-17	SPECIAL CASE GUARDRAIL HEIGHT TRANSITION DETAIL
S-GRT-2	03-28-17	TYPE 38 GUARDRAIL TERMINAL
S-GRT-2P	07-05-17	EARTH PAD FOR TYPE 38 AND TYPE 21 TERMINALS
S-GRA-3	07-05-17	TYPE 13 GUARDRAIL ANCHOR
S-GRA-4	07-05-17	IN-LINE GUARDRAIL ANCHOR
S-F-1	05-24-12	HIGH VISIBILITY FENCE

DESIGN - TRAFFIC CONTROL

T-FAB-1	05-27-97	FLASHING YELLOW ARROW BOARD
T-M-1	07-05-17	DETAILS OF PAVEMENT MARKINGS FOR CONVENTIONAL ROADS AND MARKING ABBREVIATIONS
T-M-2	07-05-17	DETAILS OF PAVEMENT MARKINGS FOR CONVENTIONAL ROADS
T-M-3	07-24-14	MARKING STANDARDS FOR TRAFFIC ISLANDS, MEDIANS & PAVED SHOULDERS ON CONVENTIONAL ROADS
T-M-4	10-10-16	STANDARD INTERSECTION PAVEMENT MARKINGS
T-M-9	11-01-11	PAVEMENT MARKING AND SIGNING DETAILS FOR RAMP INTERSECTIONS
T-PBR-1	03-16-17	INTERCONNECTED PORTABLE BARRIER RAIL
T-PBR-2	03-16-17	DETAIL FOR FLEXIBLE DELINEATORS
T-WZ-10	04-02-12	ADVANCE ROAD WORK SIGNING ON HIGHWAYS AND FREEWAYS
T-WZ-11	03-05-17	ONE LANE CLOSURE DETAIL ON DIVIDED HIGHWAYS
T-WZ-12	03-05-17	ONE LANE CLOSURE DETAIL FOR BRIDGES ON DIVIDED HIGHWAYS
T-WZ-16	03-05-17	LANE SHIFT ON DIVIDED HIGHWAYS AND FREEWAYS
T-WZ-18	03-05-17	SHOULDER CLOSURE DETAIL FOR FREEWAYS AND DIVIDED HIGHWAYS
T-WZ-40	03-05-17	RIGHT LANE CLOSURES AT NEAR SIDE OF INTERSECTIONS
T-WZ-42	03-05-17	CENTER LANE CLOSURES AT NEAR SIDE OF INTERSECTIONS

EROSION PREVENTION AND SEDIMENT CONTROL

EC-STR-6	05-06-16	ROCK CHECK DAM
EC-STR-6A	05-06-16	ENHANCED ROCK CHECK DAM
EC-STR-25	08-01-12	TEMPORARY CULVERT CROSSING, CONSTRUCTION EXIT, CONSTRUCTION FORD



STATE OF TENNESSEE
DEPARTMENT OF
TRANSPORTATION

ROADWAY INDEX
AND
STANDARD
ROADWAY
DRAWINGS

TYPE	YEAR	PROJECT NO.	SHEET NO.
CONST.	2019	HSIP-9323(3)	1A1

EROSION PREVENTION AND SEDIMENT CONTROL (CONTINUED)

EC-STR-37 06-10-14 SEDIMENT TUBE

STANDARD TRAFFIC OPERATIONS DRAWINGS


SIGNS

- T-G-7 02-12-91 HIGHWAY SHIELDS USED ON INTERSTATE AND U.S. NUMBERED ROUTES
- T-S-8 07-15-91 HIGHWAY SHIELDS USED ON STATE NUMBERED ROUTES AND ARROWS
- T-S-9 06-10-14 STANDARD LAYOUT GROUND MOUNTED SIGNS
- T-S-10 04-04-12 STANDARD MOUNTING DETAILS FLAT SHEET SIGNS ALUMINUM-STEEL DESIGN
- T-S-11 06-06-11 DELINEATOR AND MILEPOST DETAILS
- T-S-12 07-10-17 STANDARD STEEL GROUND MOUNTED SIGNS, BREAK-AWAY TYPE POST FOOTING DETAILS, SQUARE TUBES
- T-S-13 07-20-12 STANDARD STEEL GROUND MOUNTED SIGNS, BREAK-AWAY TYPE POST FOOTING DETAILS, I-BEAMS
- T-S-14 08-17-12 STANDARD STEEL GROUND MOUNTED SIGNS, BREAK-AWAY TYPE POST FOOTING DETAILS, WF-BEAMS
- T-S-15 12-07-90 STANDARD CONDUIT & GROUND DETAILS FOR OVERHEAD & CANTILEVER SIGN STRUCTURES
- T-S-16 07-02-15 GROUND MOUNTED ROADSIDE SIGN PLACEMENT DETAILS
- T-S-16A 07-02-15 GROUND MOUNTED ROADSIDE SIGN PLACEMENT DETAILS
- T-S-17 07-11-17 STANDARD GROUND MOUNTED SIGN USING PERFORATED/KNOCKOUT SQUARE TUBE
- T-S-18 02-14-14 END OF ROADWAY AND DEAD END SIGNS, METAL BARRICADES (TYPE III)
- T-S-19 07-11-17 STANDARD STEEL SIGN SUPPORTS
- T-S-20 07-11-17 SIGN DETAILS
- T-S-21 07-02-15 DETAILS FOR SIGNS MOUNTS ON CONC. MEDIAN BARRIERS

SIGNALS

- T-SG-2 06-27-16 LOOP LEAD-INS, CONDUIT AND PULL BOXES
- T-SG-3A 06-27-16 ALTERNATE DETECTION DETAILS
- T-SG-5 06-27-16 CONTROLLER CABINET DETAILS
- T-SG-7 07-11-17 SIGNAL HEAD ASSEMBLIES
- T-SG-7A TYPICAL SIGNAL HEAD PLACEMENT – APPROACHES WITH NO THROUGH MOVEMENTS
- T-SG-7B TYPICAL SIGNAL HEAD PLACEMENT – APPROACHES WITH NO THROUGH MOVEMENTS
- T-SG-7C TYPICAL SIGNAL HEAD PLACEMENT: ONE LANE AND TWO LANE APPROACHES
- T-SG-7E TYPICAL SIGNAL HEAD PLACEMENT: THREE LANE APPROACHES
- T-SG-7G TYPICAL SIGNAL HEAD PLACEMENT: THREE LANE APPROACHES
- T-SG-7K TYPICAL SIGNAL HEAD PLACEMENT: FOUR LANE APPROACHES
- T-SG-9 07-11-17 DETAILS OF CANTILEVER SIGNAL SUPPORT
- T-SG-9A 07-12-17 MISCELLANEOUS SIGNAL DETAILS
- T-SG-10 07-11-17 MAST ARM POLE AND STRAIN POLES FOUNDATION DETAILS
- T-SG-12 07-12-17 TYPICAL WIRING FOR SIGNAL HEADS AND DETECTION LOOPS

28-NOV-2018 09:21 \\J03WF01.tdot.state.tn.us\03Shared\SURVEY\DESIGN\PIN 118928.01 Maury Co. Port Royal Road From North of Jim Warren Road to Old Port Royal Road North in Spring Hill\001A1.sht



STATE OF TENNESSEE
DEPARTMENT OF
TRANSPORTATION

STANDARD
DRAWINGS

TYPE	YEAR	PROJECT NO.	SHEET NO.
CONST.	2019	HSIP-9323(3)	2

ESTIMATED ROADWAY QUANTITIES

ITEM NO.	DESCRIPTION	UNIT	QUANTITY
105-01	CONSTRUCTION STAKES, LINES AND GRADES	LS	1
201-01	CLEARING AND GRUBBING	LS	1
(1) 202-03	REMOVAL OF RIGID PAVEMENT, SIDEWALK, ETC.	S.Y.	480
(2) 203-01	ROAD & DRAINAGE EXCAVATION (UNCLASSIFIED)	C.Y.	9958
203-03	BORROW EXCAVATION (UNCLASSIFIED)	C.Y.	2985
203-04	PLACING AND SPREADING TOPSOIL	C.Y.	1795
203-06	WATER	M.G.	20
208-01.05	BROOMING & DEGRASSING SHOULDERS	L.M.	2
(3) 209-05	SEDIMENT REMOVAL	C.Y.	93
(3) 209-08.07	ROCK CHECK DAM PER	EACH	9
(3) 209-08.08	ENHANCED ROCK CHECK DAM	EACH	7
303-01	MINERAL AGGREGATE, TYPE A BASE, GRADING D	TON	3816
307-02.01	ASPHALT CONCRETE MIX (PG70-22) (BPMB-HM) GRADING A	TON	221
307-02.08	ASPHALT CONCRETE MIX (PG70-22) (BPMB-HM) GRADING B-M2	TON	145
313-03	TREATED PERMEABLE BASE	S.Y.	1995
402-01	BITUMINOUS MATERIAL FOR PRIME COAT (PC)	TON	4.9
402-02	AGGREGATE FOR COVER MATERIAL (PC)	TON	19.6
403-01	BITUMINOUS MATERIAL FOR TACK COAT (TC)	TON	8.7
411-01.07	ACS MIX (PG64-22) GRADING E SHOULDER	TON	469
411-02.10	ACS MIX(PG70-22) GRADING D	TON	1036
415-01.02	COLD PLANING BITUMINOUS PAVEMENT	S.Y.	14362
501-01.03	PORTLAND CEMENT CONCRETE PAVEMENT (PLAIN) 10"	S.Y.	2018
(3)(4) 621-03.02	18" TEMPORARY DRAINAGE PIPE	L.F.	100
702-03	CONCRETE COMBINED CURB & GUTTER	C.Y.	53
705-02.10	GUARDRAIL TRANSITION 27IN TO 31IN	EACH	4
705-06.01	W BEAM GR (TYPE 2) MASH TL3	L.F.	544
705-06.10	GR TERMINAL TRAILING END (TYPE 13) MASH TL3	EACH	4
705-06.11	GR TERMINAL (IN-LINE) MASH TL3	EACH	4
705-06.20	TANGENT ENERGY ABSORBING TERM MASH TL-3	EACH	2
705-08.51	PORTABLE IMPACT ATTENUATOR NCHRP350 TL-3	EACH	4
(5) 706-01	GUARDRAIL REMOVED	L.F.	719
706-06.06	RADIUS RAIL LONG POST (9-12 FT)	L.F.	412
(6) 707-08.11	HIGH-VISIBILITY CONSTRUCTION FENCE	L.F.	260
(4) 709-05.05	MACHINED RIP-RAP (CLASS A-3)	TON	200
710-04	FILTER CLOTH UNDERDRAIN (WITH PIPE)	L.F.	3225
710-05	LATERAL UNDERDRAIN	L.F.	360
710-06.12	LATERAL UNDERDRAIN ENDWALL (3:1)	EACH	3
710-06.13	LATERAL UNDERDRAIN ENDWALL (4:1)	EACH	6
710-06.15	LATERAL UNDERDRAIN ENDWALL (6:1)	EACH	8
712-01	TRAFFIC CONTROL	LS	1
(7) 712-02.02	INTERCONNECTED PORTABLE BARRIER RAIL	L.F.	5220
712-04.01	FLEXIBLE DRUMS (CHANNELIZING)	EACH	54
712-04.50	BARRIER RAIL DELINEATOR	EACH	261
712-06	SIGNS (CONSTRUCTION)	S.F.	640
(8) 713-02.14	FLEXIBLE DELINEATOR (WHITE)	EACH	143
(8) 713-02.15	FLEXIBLE DELINEATOR (YELLOW)	EACH	143
(9) 713-02.21	SIGN POST DELINEATION ENHANCEMENT	L.F.	48
(9) 713-11.01	"U" SECTION STEEL POSTS	LB.	890
(9) 713-13.02	FLAT SHEET ALUMINUM SIGNS (0.080" THICK)	S.F.	137
(9) 713-13.03	FLAT SHEET ALUMINUM SIGNS (0.100" THICK)	S.F.	126
(9) 713-15	REMOVAL OF SIGNS, POSTS AND FOOTINGS	LS	1
(9) 713-16.01	CHANGEABLE MESSAGE SIGN UNIT	EACH	2

ESTIMATED ROADWAY QUANTITIES

ITEM NO.	DESCRIPTION	UNIT	QUANTITY
(11) 716-01.21	SNOWPLOWABLE RAISED PAVEMENT MARKERS (BI-DIR)(1 COLOR)	EACH	88
(11) 716-01.22	SNOWPLOWABLE RAISED PAVEMENT MARKERS (MONO-DIR)(1 COLOR)	EACH	39
(12) 716-01.23	SNOWPLOWABLE RAISED PAVEMENT MARKERS (BI-DIR)(2 COLOR)	EACH	151
(13) 716-02.04	PLASTIC PAVEMENT MARKING(CHANNELIZATION STRIPING)	S.Y.	1780
(13) 716-02.05	PLASTIC PAVEMENT MARKING (STOP LINE)	L.F.	240
(13) 716-02.06	PLASTIC PAVEMENT MARKING (TURN LANE ARROW)	EACH	27
(13) 716-03.01	PLASTIC WORD PAVEMENT MARKING (ONLY)	EACH	3
(13) 716-04.01	PLASTIC PAVEMENT MARKING (STRAIGHT-TURN ARROW)	EACH	2
(13) 716-04.05	PLASTIC PAVEMENT MARKING (STRAIGHT ARROW)	EACH	11
(13) 716-04.14	PLASTIC PAVEMENT MARKING (LANE REDUCTION ARROW)	EACH	8
(14) 716-05.01	PAINTED PAVEMENT MARKING (4" LINE)	L.M.	1.1
(14) 716-05.02	PAINTED PAVEMENT MARKING (8" BARRIER LINE)	L.F.	265
(14) 716-05.20	PAINTED PAVEMENT MARKING (6" LINE)	L.M.	2.5
(15) 716-12.02	ENHANCED FLATLINE THERMO PVTM MRKNG (6IN LINE)	L.M.	3.6
717-01	MOBILIZATION	LS	1
(16) 730-14.02	SAW SLOT	L.F.	400
(16) 730-14.03	LOOP WIRE	L.F.	850
(3) (4) 740-10.03	GEOTEXTILE (TYPE III)(EROSION CONTROL)	S.Y.	344
(3) 740-11.04	TEMPORARY SEDIMENT TUBE 20IN (HARDWOOD MULCH)	L.F.	4925
801-01.07	TEMPORARY SEEDING (WITH MULCH)	JNIT	165
(17) 801-03	WATER (SEEDING & SODDING)	M.G.	109
803-01	SODDING (NEW SOD)	S.Y.	10900

FOOTNOTES

- FOR PORT ROYAL ROAD REMOVAL OF EXISTING CURB AND GUTTER RAISED CONCRETE MEDIAN FROM STA. 105+90 TO STA. 109+00. THE COST OF SAWING CONCRETE PAVEMENT INCLUDED. SEE SHEET 4 FOR LOCATION.
- INCLUDES 28.8 C.Y. TO BE USED FOR CONSTRUCTION EXITS.
- SEE SUBSECTION 209.07 OF THE STANDARD SPECIFICATIONS FOR MAINTENANCE AND REPLACEMENT.
- TO BE USED FOR TEMPORARY CONSTRUCTION EXIT.
- SEE SHEETS 4A AND 5A FOR LOCATIONS.
- TO BE USED AROUND WETLAND AND UNDERGROUND CAVE. SEE SHEETS 4 AND 5 FOR LOCATION.
- ITEM TO INCLUDE MOVING PORTABLE BARRIER RAIL BETWEEN PHASES.
- TO BE USED ON RAMPS, QUANTITIES MAY BE INCREASED OR DECREASED, COST TO INCLUDE REMOVAL OF ANY EXISTING DELINEATORS – AS DIRECTED BY THE ENGINEER.
- TO BE USED AS SHOWN ON SIGNING AND PAVEMENT MARKING PLANS, SEE SHEET 23 & 24 FOR MORE DETAILS.
- INCLUDES THE REMOVAL OF 24 SIGNS, SEE SHEETS 22-22D FOR DETAILS.
- TO BE USED ON PORT ROYAL ROAD, SEE T-M-1, AND T-M-2 FOR DETAILS.
- TO BE USED ON PORT ROYAL ROAD AND RAMPS. SEE T-M-1. AND T-M-2 FOR DETAILS.
- THE CONTRACTOR MAY ELECT TO SUBSTITUTE PREFORMED PLASTIC FOR THERMOPLASTIC. PREFORMED PLASTIC SHALL BE PAID FOR AT THE SAME UNIT PRICE AS BID FOR THERMOPLASTIC.
- FOR TEMPORARY PAVEMENT MARKING ON INTERMEDIATE LAYERS AND COLD PLANED SURFACES.
- 2.5 L.M TO BE USED FOR FINAL CENTERLINE AND LANE LINES. 1.1 L.M. TO BE USED FOR EDGE LINES.
- TO BE USED ON PORT ROYAL ROAD AND RESERVE BLVD INTERSECTION.
- NOT TO BE USED FOR DUST CONTROL. INCLUDES 43 M.G. FOR EROSION PREVENTION AND SEDIMENT CONTROL.

SEALED BY



STATE OF TENNESSEE
DEPARTMENT OF
TRANSPORTATION

ESTIMATED
ROADWAY
QUANTITIES

GENERAL NOTES (CONTINUED)

EROSION PREVENTION AND SEDIMENT CONTROL

NATURAL RESOURCES

- (1) SOIL MATERIALS MUST BE PREVENTED FROM ENTERING WATERS OF THE STATE/U.S. EPSC MEASURES TO PROTECT NATURAL RESOURCES AND WATER QUALITY SHALL BE MAINTAINED THROUGHOUT THE CONSTRUCTION PERIOD. APPROPRIATE EPSC MEASURES MUST BE INSTALLED ALONG THE BASE OF ALL FILLS AND CUTS, ON THE DOWNHILL SIDE OF STOCKPILED SOIL, AND ALONG NATURAL RESOURCES IN CLEARED AREAS TO PREVENT SEDIMENT MIGRATION INTO STREAMS, WETLANDS OR OTHER NATURAL FEATURES IN ACCORDANCE WITH TDOT STANDARDS. EPSC MEASURES SHALL BE INSTALLED ON THE CONTOUR, ENTRENCHED AND STAKED, AND EXTEND THE WIDTH OF THE AREA TO BE CLEARED.
- (2) NEW CHANNEL CONSTRUCTION SHALL BE COMPLETED IN THE DRY AND STABILIZED FOR AT LEAST 72 HOURS PRIOR TO DIVERTING WATER FROM THE EXISTING AND/OR TEMPORARY CHANNEL.
- (3) INSTREAM EPSC DEVICES REQUIRE THE TDOT ENVIRONMENTAL DIVISION, PERMITS SECTION REVIEW AND MUST BE PROCESSED BY THE PERMITS SECTION TO OBTAIN WATER QUALITY PERMITS.
- (4) THE OPERATION OF EQUIPMENT IN WATERS OF THE STATE/U.S., INCLUDING WETLANDS AND EPHEMERAL, INTERMITTENT, AND PERENNIAL STREAMS, IS NOT ALLOWED.
- (5) THE WIDTH OF THE FILL ASSOCIATED WITH TEMPORARY CROSSINGS SHALL BE LIMITED TO THE MINIMUM NECESSARY FOR THE ACTUAL CROSSING, NOT TO EXCEED THE WIDTH SPECIFIED IN THE STANDARD DRAWING.
- (6) STREAM BEDS SHALL NOT BE USED AS TRANSPORTATION ROUTES FOR CONSTRUCTION EQUIPMENT. TEMPORARY CULVERT CROSSINGS SHALL BE LIMITED TO ONE POINT PER STREAM AND EPSC MEASURES SHALL BE USED WHERE THE STREAM BANKS ARE DISTURBED. WHERE THE STREAMBED IS NOT COMPOSED OF BEDROCK, A PAD OF CLEAN ROCK SHALL BE USED AT THE CROSSING POINT AND CULVERTED TO PREVENT THE IMPOUNDMENT OF WATER FLOW. CLEAN ROCK IS ROCK OF VARIOUS TYPE AND SIZE, DEPENDING UPON APPLICATION, WHICH CONTAINS NO FINES, SOILS, OR OTHER WASTES OR CONTAMINANTS. OTHER MATERIALS USED FOR ALL TEMPORARY FILLS SHALL BE COMPLETELY REMOVED IN THEIR ENTIRETY AFTER THE WORK IS COMPLETED AND THE AFFECTED AREAS RETURNED TO PREEXISTING ELEVATIONS. ALL TEMPORARY CROSSINGS SHALL BE CONSTRUCTED IN ACCORDANCE WITH STD. DWG. EC-STR-25 UNLESS SPECIFICALLY ADDRESSED IN THE EPSC PLANS. ALTERNATIVELY, PLACING A TEMPORARY BRIDGE (E.G. BAILEY BRIDGE OR EQUIVALENT, TIMBERS, ETC.) FROM TOP OF BANK TO TOP OF BANK OR THE APPROPRIATE USE OF BARGES AT THE CROSSING TO AVOID DISTURBANCE OF THE STREAMBED IS AN ACCEPTABLE OPTION.
- (7) HEAVY EQUIPMENT WORKING IN WETLANDS WITH PERMITTED TEMPORARY IMPACTS SHALL BE PLACED ON MATS, OR OTHER MEASURES MUST BE TAKEN TO MINIMIZE SOIL DISTURBANCE AND COMPACTION UNLESS SPECIFICALLY ADDRESSED IN THE CONSTRUCTION PLANS. ANY MATS AND OTHER MEASURES USED FOR HEAVY EQUIPMENT SHALL BE REMOVED IN THEIR ENTIRETY AFTER THE WORK IS COMPLETED. ALL AFFECTED AREAS SHOULD BE RETURNED TO PRE-EXISTING CONDITIONS.
- (8) WETLANDS SHALL NOT BE USED AS EQUIPMENT STORAGE, STAGING, OR TRANSPORTATION AREAS, UNLESS SPECIFICALLY PROVIDED FOR IN THE CONSTRUCTION PLANS AND PERMITS.
- (9) THE CONTRACTOR SHALL TAKE APPROPRIATE STEPS PRIOR TO ANY CONSTRUCTION AND MAINTENANCE ACTIVITIES TO ENSURE THAT ENVIRONMENTAL FEATURES (E.G., STREAMS, WETLANDS, SPRINGS, ETC.) ARE NOT IMPACTED BEYOND PERMITTED LOCATIONS. IF THE CONTRACTOR OR TDOT INSPECTOR IS UNSURE OF THE IDENTITY OF AN ENVIRONMENTAL FEATURE, THE INSPECTOR SHALL CONTACT THE TDOT REGION ENVIRONMENTAL TECH GROUP IMMEDIATELY.

SPECIES

- (10) NO ACTIVITY MAY SUBSTANTIALLY DISRUPT THE MOVEMENT OF THOSE SPECIES OF AQUATIC LIFE INDIGENOUS TO THE WATER BODY, INCLUDING THOSE SPECIES THAT NORMALLY MIGRATE THROUGH THE AREA.

- (11) SHOULD CLIFF SWALLOW OR BARN SWALLOW NESTS, EGGS, OR BIRDS (YOUNG AND ADULTS) BE PRESENT, THE CONTRACTOR SHALL CONTACT THE REGIONAL ECOLOGY OFFICE TO DETERMINE IF SEASONAL RESTRICTIONS WILL BE NECESSARY. GENERALLY, BIRDS, NESTS, AND EGGS MAY NOT BE DISTURBED BETWEEN APRIL 15 AND JULY 31. FROM AUGUST 1 TO APRIL 14, NESTS CAN BE REMOVED OR DESTROYED SO LONG AS BIRDS OR EGGS ARE NOT PRESENT, AND MEASURES IMPLEMENTED TO PREVENT FUTURE NEST BUILDING AT THE SITE (I.E., CLOSING OFF AREA USING NETTING).
- (12) IF THE REMOVAL OF ANY TREES WITH A DIAMETER AT BREAST HEIGHT (DBH) GREATER THAN 3 INCHES IS DEEMED NECESSARY THE TDOT SUPERVISOR SHALL CONTACT THE TDOT ENVIRONMENTAL DIVISION, ECOLOGY SECTION IMMEDIATELY.

INSPECTION, MAINTENANCE & REPAIR

- (13) REFER TO THE STORM WATER POLLUTION AND PREVENTION PLAN SHEETS (S-1) FOR SWPPP, PERMITS, AND RECORDS NOTES.

PERMITS, PLANS & RECORDS

- (14) THE CONTRACTOR SHALL BE SOLELY RESPONSIBLE FOR AND OBTAIN ANY NECESSARY ENVIRONMENTAL PERMITS OR APPROVALS, INCLUDING BUT NOT LIMITED TO ARCHAEOLOGY, ECOLOGY, HISTORICAL, HAZARDOUS MATERIALS, AIR AND NOISE, TDEC ARAP/401, USACE SECTION 404, TVA SECTION 26A, AND TDEC NPDES PERMITS, FROM FEDERAL, STATE AND/OR LOCAL AGENCIES REGARDING ANY MATERIAL AND STAGING AREAS AND THE OPERATION OF ANY PROJECT-DEDICATED ASPHALT AND/OR CONCRETE PLANTS TO BE USED. ANY SUCH PERMITS SHALL BE SUPPLIED TO THE TDOT PROJECT RESPONSIBLE PARTY PRIOR TO THE USE OF THE PERMITTED AREA(S).
- (15) ANY DISAGREEMENT BETWEEN THE CONSTRUCTION PLANS, THE PROJECT AS CONSTRUCTED, AND THE PERMIT(S) ISSUED FOR THE PROJECT, SHALL BE BROUGHT TO THE ATTENTION OF THE TDOT PROJECT RESPONSIBLE PARTY. THE ENVIRONMENTAL DIVISION, DESIGN DIVISION, AND HEADQUARTERS CONSTRUCTION OFFICE SHALL BE CONTACTED IN THESE INSTANCES AND DECIDE WHICH HAS PRECEDENCE AND WHETHER PERMIT OR PLANS REVISIONS ARE NEEDED. IN GENERAL PERMIT CONDITIONS WILL PREVAIL.
- (16) IF A CHANGE IN PROJECT SCOPE OCCURS DURING CONSTRUCTION, INCLUDING VALUE ENGINEERING, THE TDOT PERMIT SECTION SHALL BE CONTACTED TO DETERMINE WHETHER PERMIT REVISIONS ARE NEEDED. THE ROADWAY DESIGN DIVISION SHALL BE CONTACTED TO DETERMINE IF ANY PLAN REVISIONS ARE NEEDED.
- (17) THE CONTRACTOR SHALL REVIEW ALL EXISTING PERMITS TO ENSURE THAT WORK AT PERMITTED SITES DOES NOT EXCEED EXPIRATION DATE. IF WORK IS GOING TO BE CONTINUED AFTER EXPIRATION DATES, THE CONTRACTOR SHALL CONTACT THE TDOT PROJECT RESPONSIBLE PARTY TO COMMENCE PERMIT RENEWAL PROCESS.
- (18) ALL WATER QUALITY PERMITS SHALL BE POSTED NEAR THE MAIN ENTRANCE OF THE CONSTRUCTION SITE ACCESSIBLE TO THE PUBLIC. THE NAME, COMPANY NAME, EMAIL ADDRESS, TELEPHONE NUMBER AND ADDRESS OF THE PROJECT SITE OWNER, OPERATOR, OR A LOCAL CONTACT PERSON WITH A BRIEF DESCRIPTION OF THE PROJECT SHALL ALSO BE POSTED. IF POSTING THIS INFORMATION NEAR A MAIN ENTRANCE IS INFEASIBLE, THE INFORMATION SHALL BE PLACED IN A PUBLICLY ACCESSIBLE LOCATION NEAR WHERE THE CONSTRUCTION IS ACTIVELY UNDERWAY AND MOVED AS NECESSARY. THIS LOCATION SHALL BE POSTED AT THE CONSTRUCTION SITE. ALL POSTINGS SHALL BE MAINTAINED IN LEGIBLE CONDITION.

GOOD HOUSEKEEPING MEASURES & WASTE DISPOSAL


- (19) THE CONTRACTOR SHALL ESTABLISH AND MAINTAIN A PROACTIVE METHOD TO PREVENT LITTER AND CONSTRUCTION WASTES FROM ENTERING WATERS OF THE STATE/U.S. THESE MATERIALS SHALL BE REMOVED FROM STORMWATER EXPOSURE PRIOR TO ANTICIPATED STORM EVENTS OR BEFORE BEING CARRIED OFFSITE BY WIND, OR OTHERWISE PREVENTED FROM BECOMING A POLLUTANT SOURCE FOR STORMWATER DISCHARGES. AFTER USE, MATERIALS USED FOR EPSC SHALL BE REMOVED FROM THE SITE.
- (20) THE CONTRACTOR SHALL TAKE APPROPRIATE STEPS TO ENSURE THAT PETROLEUM PRODUCTS OR OTHER CHEMICAL POLLUTANTS ARE PREVENTED FROM ENTERING WATERS OF THE STATE/U.S. ALL EQUIPMENT REFUELING, SERVICING, AND STAGING AREAS SHALL COMPLY WITH ALL LOCAL, STATE, AND FEDERAL LAWS, RULES, REGULATIONS, AND ORDINANCES, INCLUDING THOSE OF THE NATIONAL FIRE PROTECTION ASSOCIATION. APPROPRIATE CONTAINMENT MEASURES FOR THESE AREAS SHALL BE USED.

- (21) CONTRACTORS SHALL PROVIDE DESIGNATED TRUCK WASHOUT AREAS ON THE SITE. THESE AREAS MUST BE SELF CONTAINED, NOT CONNECTED TO ANY STORMWATER OUTLET OF THE SITE, AND PROPERLY SIGNED. WASH DOWN OR WASTE DISCHARGE OF CONCRETE TRUCKS SHALL NOT BE PERMITTED ONSITE UNLESS PROPER SETTLEMENT AREAS HAVE BEEN PROVIDED IN ACCORDANCE WITH BOTH STATE AND FEDERAL REGULATIONS.
- (22) WHEEL WASH WATER SHALL BE COLLECTED AND ALLOWED TO SETTLE OUT SUSPENDED SOLIDS PRIOR TO DISCHARGE. WHEEL WASH WATER SHALL NOT BE DISCHARGED DIRECTLY INTO ANY STORMWATER SYSTEM OR STORMWATER TREATMENT SYSTEM.
- (23) IF PORTABLE SANITARY FACILITIES ARE PROVIDED ON CONSTRUCTION SITES, SANITARY WASTE SHALL BE COLLECTED FROM THE PORTABLE UNITS IN A TIMELY MANNER BY A LICENSED WASTE MANAGEMENT CONTRACTOR OR AS REQUIRED BY ANY REGULATIONS. THE CONTRACTOR SHALL OBTAIN ANY AND ALL NECESSARY PERMITS TO DISPOSE OF SANITARY WASTE.
- (24) ONLY CONSTRUCTION PRODUCTS NEEDED SHALL BE STORED ONSITE BY THE CONTRACTOR. THE CONTRACTOR SHALL STORE ALL MATERIALS UNDER COVER AND IN APPROPRIATE CONTAINERS. PRODUCTS MUST BE STORED IN ORIGINAL CONTAINERS AND LABELED. MATERIAL MIXING SHALL BE CONDUCTED IN ACCORDANCE WITH THE MANUFACTURER'S RECOMMENDATIONS. THE CONTRACTOR'S RESPONSIBLE PARTY SHALL INSPECT MATERIALS STORAGE AREAS REGULARLY TO ENSURE PROPER USE AND DISPOSAL.
- (25) WHEN POSSIBLE, ALL PRODUCTS SHALL BE USED COMPLETELY BEFORE PROPERLY DISPOSING OF THE CONTAINER OFFSITE. THE MANUFACTURER'S DIRECTIONS FOR DISPOSAL OF MATERIALS AND CONTAINERS SHALL BE FOLLOWED.
- (26) ALL PAINT CONTAINERS SHALL BE TIGHTLY SEALED AND STORED WHEN NOT REQUIRED FOR USE. EXCESS PAINT SHALL BE DISPOSED OF ACCORDING TO THE MANUFACTURER'S INSTRUCTIONS AND APPLICABLE STATE AND LOCAL REGULATIONS.
- (27) ALL HAZARDOUS WASTE MATERIALS SHALL BE DISPOSED OF IN A MANNER WHICH IS COMPLIANT WITH LOCAL OR STATE REGULATIONS. SITE PERSONNEL SHALL BE INSTRUCTED IN THESE PRACTICES, AND THE INDIVIDUAL DESIGNATED AS THE CONTRACTOR'S RESPONSIBLE PARTY SHALL BE RESPONSIBLE FOR SEEING THAT THESE PRACTICES ARE FOLLOWED. THE CONTRACTOR SHALL OBTAIN ANY AND ALL NECESSARY PERMITS TO DISPOSE OF HAZARDOUS MATERIAL.
- (28) OPEN BURNING IS PROHIBITED UNLESS IT IS SPECIFICALLY ALLOWED BY LAW. IF ALLOWED, NATURAL VEGETATION, TREES, AND UNTREATED LUMBER SHALL BE THE ONLY MATERIALS THAT CAN BE OPEN BURNED. THE CONTRACTOR SHALL BE RESPONSIBLE FOR OBTAINING ALL APPLICABLE STATE AND LOCAL PERMITS PRIOR TO ANY BURNING.
- (29) DISPOSAL OF ONSITE VEGETATION AND TREES BY CHIPPING THEM INTO MULCH IS PREFERABLE TO OPEN BURNING. THIS MULCH MAY BE USED AS AN ONSITE SOIL STABILIZATION MEASURE WHERE APPROPRIATE.
- (30) WASTE MATERIAL (EARTH, ROCK, ASPHALT, CONCRETE, ETC.) NOT REQUIRED FOR THE CONSTRUCTION OF THE PROJECT WILL BE DISPOSED OF BY THE CONTRACTOR. IMPACTS TO WATERS OF THE STATE/U.S. SHALL BE AVOIDED IF POSSIBLE. IF UNAVOIDABLE, THE CONTRACTOR WILL OBTAIN ANY AND ALL NECESSARY PERMITS INCLUDING, BUT NOT LIMITED TO NPDES, AQUATIC RESOURCES ALTERATION PERMIT(S), CORPS OF ENGINEERS SECTION 404 PERMITS, AND TVA SECTION 26A PERMITS TO DISPOSE OF WASTE MATERIALS.

SUPPORT ACTIVITIES

- (31) MATERIALS AND STAGING AREAS SHALL NOT AFFECT ANY WATERS OF THE STATE/U.S. UNLESS THESE AREAS ARE SPECIFICALLY COVERED BY ENVIRONMENTAL PERMITS, OBTAINED SOLELY BY THE CONTRACTOR. THE CONTRACTOR SHALL REVIEW ALL EXISTING PERMITS TO ENSURE THAT WORK AT PERMITTED SITES DOES NOT EXCEED EXPIRATION DATES. IF WORK IS GOING TO BE CONTINUED AFTER EXPIRATION DATES, THE CONTRACTOR SHALL CONTACT THE TDOT PROJECT RESPONSIBLE PARTY TO COMMENCE PERMIT RENEWAL PROCESS.

TYPE	YEAR	PROJECT NO.	SHEET NO.
CONST.	2019	HSIP-9323(3)	2D2



STATE OF TENNESSEE
DEPARTMENT OF
TRANSPORTATION

GENERAL
NOTES

TYPE	YEAR	PROJECT NO.	SHEET NO.
CONST.	2019	HSIP-9323(3)	2E

SPECIAL NOTES

GRADING

- (1) THE GRADING TABULATIONS AND RESULTING EARTHWORK ASSOCIATED BID QUANTITIES WERE PREPARED UTILIZING AVAILABLE GEOTECHNICAL INFORMATION AND/OR REPORTS PREPARED FOR THIS PROJECT. THIS INFORMATION IS PROVIDED FOR GENERAL INFORMATION AND ESTIMATION GUIDANCE ONLY.
- (2) BORING DEPICTIONS SHOWN ON THE FOUNDATION DATA SHEETS, SOILS SHEETS, PLANS, AND CROSS-SECTIONS INDICATE SOIL AND ROCK CONDITIONS AT THE SPECIFIC BORING LOCATIONS. ANY SOIL PROFILE AND/OR ROCK LINE IS INTERPRETIVE BASED ON THE JUDGMENT OF THE GEOTECHNICAL ENGINEER/GEOLOGIST. THE TRANSITION BETWEEN BORINGS AND LAYERS MAY VARY SIGNIFICANTLY DEPENDING ON THE GEOLOGIC FORMATIONS ENCOUNTERED.
- (3) TO ASSIST IN BID PREPARATION FOR EARTHWORK AND FOUNDATION CONSTRUCTION, DETAIL ROCK AND SOIL DESCRIPTION AND ON SOME PROJECTS, ROCK CORE SAMPLES ARE AVAILABLE FOR INSPECTION AT THE MATERIALS AND TESTS HEADQUARTERS AT 6601 CENTENNIAL BOULEVARD, NASHVILLE, TN OR AT THE TDOT REGION 1 BUILDING IN KNOXVILLE, TN.
- (4) THE CONTRACTOR SHALL UTILIZE ALL INFORMATION PROVIDED IN THE PLANS, CROSS-SECTIONS AND CONTRACT DOCUMENTS INCLUDING ANY SPECIAL PROVISIONS AS WELL AS UTILIZING HIS PAST EXPERIENCE WITH PROJECTS OF SIMILAR NATURE, SCOPE AND LOCATION IN PREPARATION OF HIS BID FOR EARTHWORK ITEMS. IT IS THE CONTRACTOR'S RESPONSIBILITY TO DETERMINE AND PROVIDE EQUIPMENT AND MEANS NECESSARY TO CONDUCT THE EXCAVATION ACTIVITIES IN ACCORDANCE WITH PLANS AND SPECIFICATIONS.
- (5) EARTHWORK IS PAID FOR UNDER ITEM 203-01, ROAD AND DRAINAGE EXCAVATION (UNCLASSIFIED). NO ADDITIONAL PAYMENT WILL BE MADE FOR EARTHWORK QUANTITIES BASED SOLELY ON A CLAIM THAT THE QUANTITIES SHOWN IN THE GRADING TABULATION OR ELSEWHERE IN THE PLANS ARE INACCURATE WITH RESPECT TO THE TYPE OF MATERIALS ENCOUNTERED DURING CONSTRUCTION EXCEPT AS PROVIDED FOR BY SECTION 104.02 IN THE CURRENT EDITION OF THE STANDARD SPECIFICATIONS FOR ROAD AND BRIDGE CONSTRUCTION OR AS AMENDED IN SUPPLEMENTAL SPECIFICATIONS.

SIGNALIZATION

- (1) THE DESIGN OF TRAFFIC SIGNAL SUPPORT POLES, MAST ARMS, STRAIN POLES, ETC. SHALL BE IN CONFORMANCE WITH THE AASHTO STANDARD SPECIFICATIONS FOR STRUCTURAL SUPPORTS FOR HIGHWAY SIGNS, LUMINAIRES AND TRAFFIC SIGNALS, CURRENT EDITION. OVERHEAD CANTILEVERED TRAFFIC SIGNAL STRUCTURES SHALL BE DESIGNED FOR FATIGUE CATEGORY 1.

EROSION PREVENTION AND SEDIMENT CONTROL

ENVIRONMENTAL

- (1) STAFF FROM THE TDOT ENVIRONMENTAL DIVISION COMPLIANCE AND FIELD SERVICES OFFICE SHALL BE INVITED TO ALL PRE-CONSTRUCTION MEETINGS.

ECOLOGY


- (2) STAFF FROM THE TDOT ENVIRONMENTAL DIVISION OR A DESIGNEE SHALL ADVISE THE CONTRACTOR DURING THE PRE-CONSTRUCTION MEETING WHEN ENVIRONMENTAL DIVISION PERSONNEL OR A DESIGNATED CONSULTANT WILL NEED TO BE ONSITE FOR WORK BEING DONE WHICH COULD AFFECT WATERS OF THE STATE/U.S. OR SPECIES.
- (3) STAFF FROM THE TDOT ENVIRONMENTAL DIVISION OR A DESIGNEE SHALL ATTEND THE PRE-CONSTRUCTION MEETING FOR ALL PROJECTS WHICH HAVE THREATENED OR ENDANGERED SPECIES OR CRITICAL HABITAT PROXIMAL TO SCHEDULED WORK. THIS WILL PROVIDE THE OPPORTUNITY TO ENSURE THAT PERSONNEL INCLUDING THE CONTRACTOR'S PERSONNEL AND SUBCONTRACTORS ARE MADE AWARE OF THE NECESSARY PRECAUTIONS THAT MUST BE FOLLOWED.
- (4) ALL PROJECTS WITH LEGALLY PROTECTED SPECIES OR CRITICAL HABITAT IDENTIFIED SHALL HAVE MEASURES IN PLACE TO CONTAIN CONCRETE DUST, CEMENT DUST AND ALL OTHER MATERIALS. THESE MATERIALS ARE NOT ALLOWED TO ENTER WATERS OF THE STATE/U.S.

SCOPE OF WORK

- (1) THIS PROJECT INCLUDES GRADING, DRAINAGE, PAVING, WIDENING, SIGNALIZATION, SIGNING, STRIPING, AND GUARDRAIL AS INDICATED ON THE PLANS OR AS DIRECTED BY THE TDOT OPERATIONS DISTRICT ENGINEER.
- (2) THIS PROJECT INCLUDES THE APPLICATION OF EPSC DEVICES, SEEDING, TRAFFIC CONTROL DEVICES AND OTHER DESIGN FEATURES AS INDICATED ON THE PLANS OR AS DIRECTED BY THE TDOT OPERATIONS DISTRICT ENGINEER.

27-NOV-2018 17:06 \\J03WF01.tdot.state.tn.us\03Shared\SURVEY\DESIGN\PIN 118928.01 Maury Co. Port Royal Road From North of Jim Warren Road to Old Port Royal Road North in Spring Hill\002E.sh

SEALED BY



11/28/2018

STATE OF TENNESSEE
DEPARTMENT OF
TRANSPORTATION

SPECIAL
NOTES

TYPE	YEAR	PROJECT NO.	SHEET NO.
R.O.W.	2017	HSIP-9323(3)	13
CONST.	2019	HSIP-9323(3)	13



DRAINAGE DATA FOR PIPE

STATION 123+77.36

DIRECTION OF FLOW LEFT
 DRAINAGE AREA 10.14 AC, () FLAT; (X) ROLLING; () HILLY; () MTNS.
 PRESENT STRUCTURE: 36" RCP
 EXISTING STRUCTURE CONDITION: GOOD
 REMARKS: _____

125
 60952-3503-94
 END PROJ. NO. HSIP-9323(3) R.O.W.
 END PROJ. NO. HSIP-9323(3) CONST.
 STA. 123+96.90
 N 512447.7991
 E 1703370.5285

PORT ROYAL STA. 118+53.97 =
 WEST OFF RAMP STA. 51+63.84 =
 WEST ON RAMP STA. 60+00.00
 N 511906.5334
 E 1703327.9682

DRAINAGE DATA FOR PIPE

STATION 71+85.49

DIRECTION OF FLOW RIGHT
 DRAINAGE AREA 17.65 AC, () FLAT; (X) ROLLING; () HILLY; () MTNS.
 PRESENT STRUCTURE: 54" RCP
 EXISTING STRUCTURE CONDITION: GOOD
 REMARKS: _____

DRAINAGE DATA FOR PIPE

STATION 115+05.96

DIRECTION OF FLOW LEFT
 DRAINAGE AREA 9.40 AC, () FLAT; (X) ROLLING; () HILLY; () MTNS.
 PRESENT STRUCTURE: 30" RCP
 EXISTING STRUCTURE CONDITION: GOOD
 REMARKS: _____

DRAINAGE DATA FOR PIPE

STATION 11+14.32

DIRECTION OF FLOW RIGHT
 DRAINAGE AREA 14.90 AC, () FLAT; (X) ROLLING; () HILLY; () MTNS.
 PRESENT STRUCTURE: 48" RCP
 EXISTING STRUCTURE CONDITION: GOOD
 REMARKS: _____


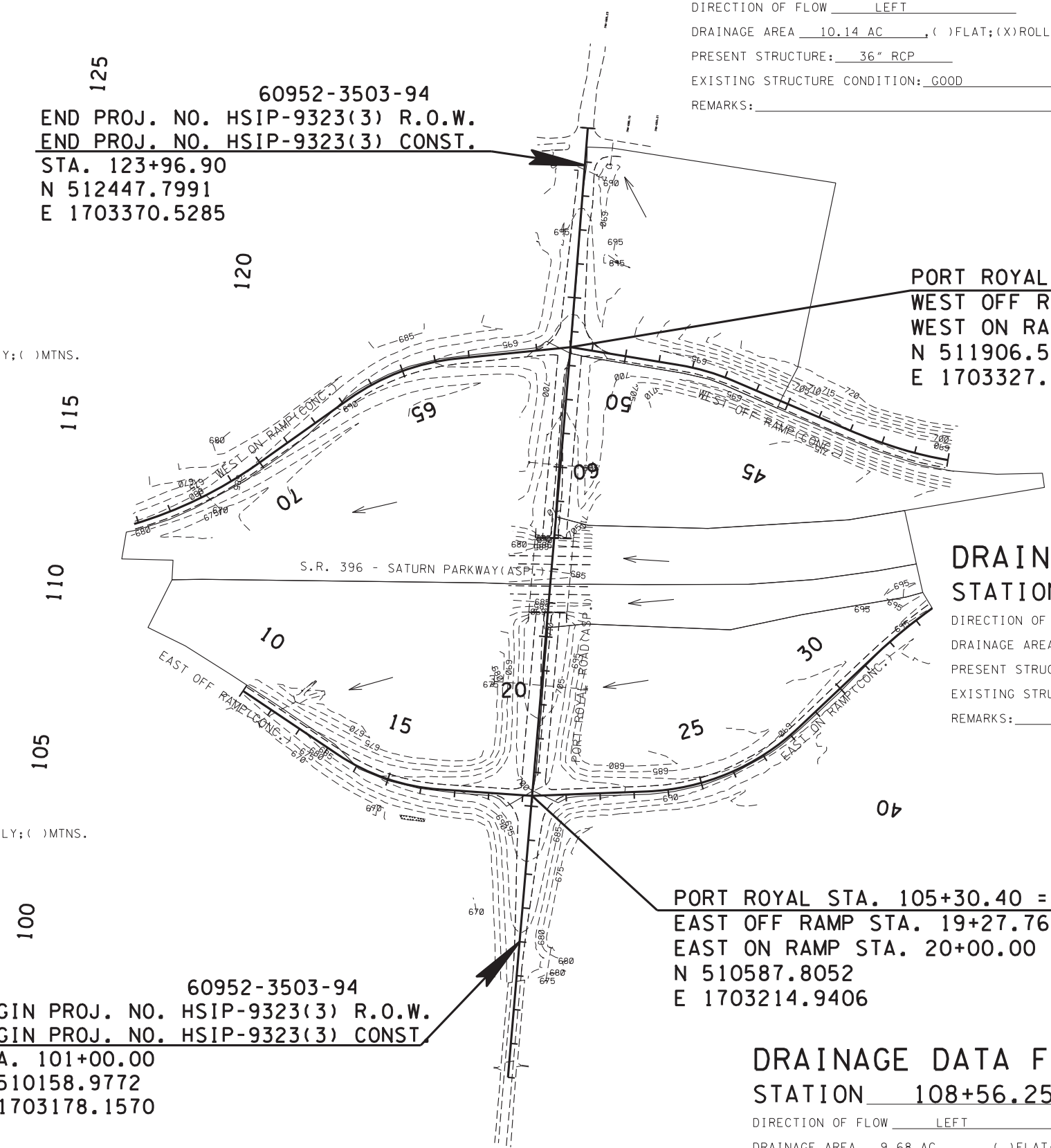
PORT ROYAL STA. 105+30.40 =
 EAST OFF RAMP STA. 19+27.76 =
 EAST ON RAMP STA. 20+00.00
 N 510587.8052
 E 1703214.9406

60952-3503-94
 BEGIN PROJ. NO. HSIP-9323(3) R.O.W.
 BEGIN PROJ. NO. HSIP-9323(3) CONST.
 STA. 101+00.00
 N 510158.9772
 E 1703178.1570

DRAINAGE DATA FOR PIPE

STATION 108+56.25

DIRECTION OF FLOW LEFT
 DRAINAGE AREA 9.68 AC, () FLAT; (X) ROLLING; () HILLY; () MTNS.
 PRESENT STRUCTURE: 36" RCP
 EXISTING STRUCTURE CONDITION: GOOD
 REMARKS: _____



STATE OF TENNESSEE
 DEPARTMENT OF TRANSPORTATION
**DRAINAGE
 MAP**
 STA. 98+00 TO STA. 125+00
 SCALE: 1"=200'

28-NOV-2018 14:38 \\J03MFD1\dot.state.tn.us\03Shored\SURVEY\DESIGN\PIN 18928.01Moury Co. Port Royal Road From North of Jim Warren Road to Old Port Royal Road North in Spring Hill\03.sht

TYPE	YEAR	PROJECT NO.	SHEET NO.
R.O.W.	2017	HSIP-9323(3)	14
CONST.	2019	HSIP-9323(3)	14

EROSION PREVENTION AND SEDIMENT CONTROL QUANTITIES							
ITEM NO.	DESCRIPTION	UNIT	STAGE 1 QUANTITY	STAGE 2 QUANTITY	STAGE 3 QUANTITY	TOTAL QUANTITY	
(1)(2) 203-01	ROAD & DRAINAGE EXCAVATION (UNCLASSIFIED)	C.Y.	28.8	28.8	28.8	28.8	
(1) 209-05	SEDIMENT REMOVAL	C.Y.	93	93	93	93	
(1) 209-08.07	ROCK CHECK DAM PER	EACH	-	9	-	9	
(1) 209-08.08	ENHANCED ROCK CHECK DAM	EACH	7	7	7	7	
(1)(2) 621-03.02	18" TEMPORARY DRAINAGE PIPE	L.F.	100	100	100	100	
(1) 707-08.11	HIGH-VISIBILITY CONSTRUCTION FENCE	L.F.	260	260	260	260	
(1)(2) 709-05.05	MACHINED RIP-RAP (CLASS A-3)	TON	200	200	200	200	
(1)(2) 740-10.03	GEOTEXTILE (TYPE III)(EROSION CONTROL)	S.Y.	344	344	344	344	
(1) 740-11.04	TEMPORARY SEDIMENT TUBE 20IN (HARDWOOD MULCH)	L.F.	4925	4925	4925	4925	
(1) 801-01.07	TEMPORARY SEEDING (WITH MULCH)	UNIT	-	165	165	165	
(1) 801-03	WATER (SEEDING & SODDING)	M.G.	-	43	43	43	

EROSION PREVENTION AND SEDIMENT CONTROL LEGEND		
SYMBOL	ITEM	STD. DWG.
	ROCK CHECK DAM (V-DITCH)	EC-STR-6
	ENHANCED ROCK CHECK DAM (V-DITCH)	EC-STR-6A
	TEMPORARY CONSTRUCTION EXIT	EC-STR-25
** TUBE ** TUBE **	SEDIMENT TUBE	EC-STR-37
* HVF * HVF	HIGH VISIBILITY FENCE	S-F-1

⊙ EXACT LOCATIONS OF TEMPORARY CONSTRUCTION EXITS SHALL BE DETERMINED IN THE FIELD BY THE PROJECT ENGINEER.


FOOTNOTES

- (1) ALL QUANTITIES ARE TO BE USED AS DIRECTED BY THE ENGINEER.
- (2) TO BE USED FOR TEMPORARY CONSTRUCTION EXITS.

EROSION PREVENTION AND SEDIMENT CONTROL NOTES

ENVIRONMENTAL

- (1) EXCEPT AS OTHERWISE SPECIFIED, THERE ARE NO KNOWN SPECIAL ENVIRONMENTAL FACTORS PRESENT ON THIS PROJECT THAT INDICATE A NEED FOR SEASONAL LIMITATIONS ON THE CLEARING, GRUBBING, EXCAVATION, GRADING, CUTTING OR FILLING OPERATIONS OR ON THE TOTAL AREA OF EXPOSED SOIL.



STATE OF TENNESSEE
DEPARTMENT OF
TRANSPORTATION

EROSION PREVENTION
& SEDIMENT CONTROL
(EPSC) NOTES, LEGEND,
& QUANTITIES

TYPE	YEAR	PROJECT NO.	SHEET NO.
R.O.W.	2017	HSIP-9323(3)	14A
CONST.	2019	HSIP-9323(3)	15

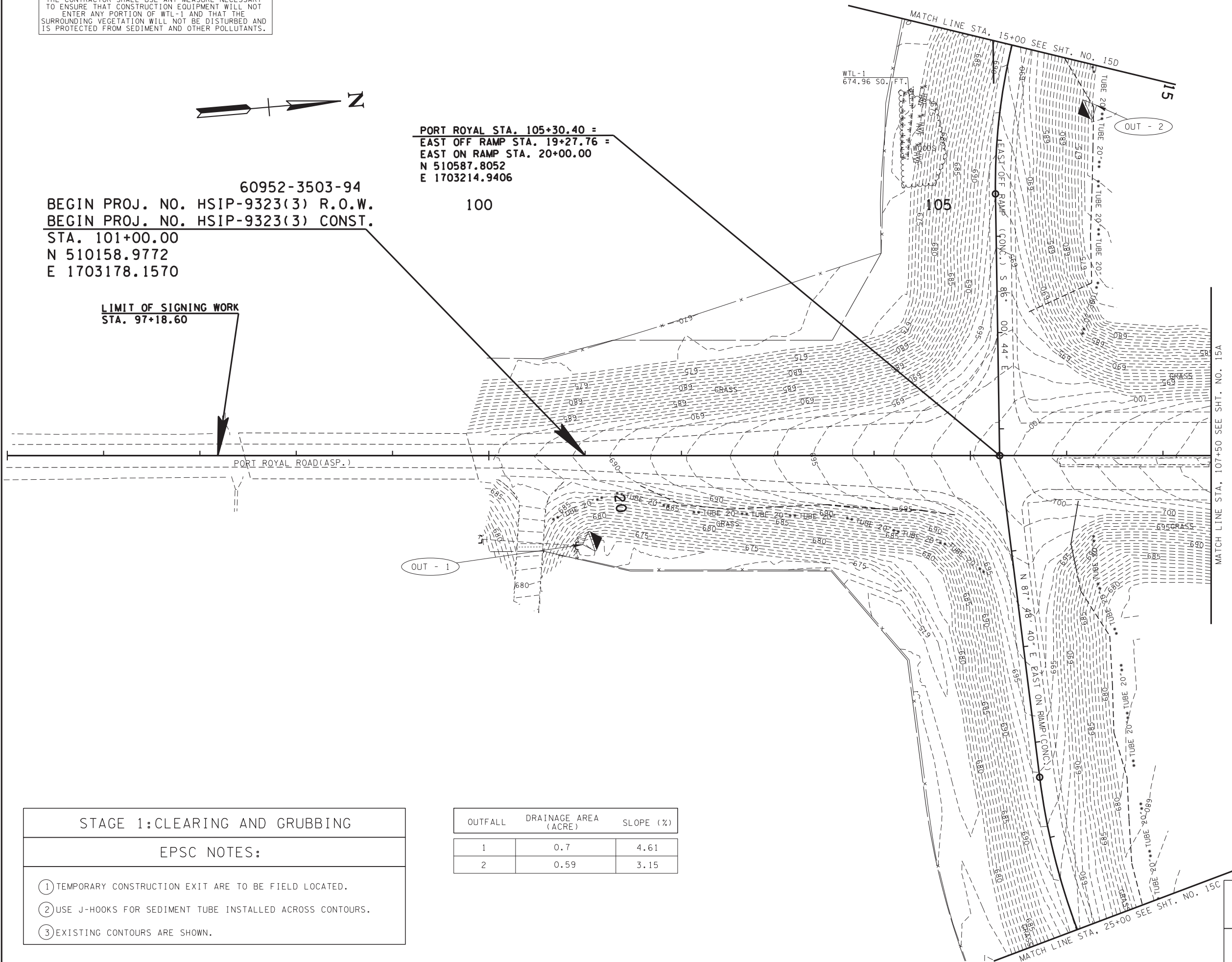
NOTE
 THE CONTRACTOR SHALL USE ANY MEASURE NECESSARY TO ENSURE THAT CONSTRUCTION EQUIPMENT WILL NOT ENTER ANY PORTION OF WTL-1 AND THAT THE SURROUNDING VEGETATION WILL NOT BE DISTURBED AND IS PROTECTED FROM SEDIMENT AND OTHER POLLUTANTS.



PORT ROYAL STA. 105+30.40 =
 EAST OFF RAMP STA. 19+27.76 =
 EAST ON RAMP STA. 20+00.00
 N 510587.8052
 E 1703214.9406

60952-3503-94
 BEGIN PROJ. NO. HSIP-9323(3) R.O.W.
 BEGIN PROJ. NO. HSIP-9323(3) CONST.
 STA. 101+00.00
 N 510158.9772
 E 1703178.1570

LIMIT OF SIGNING WORK
 STA. 97+18.60



STAGE 1: CLEARING AND GRUBBING

EPSC NOTES:

- ① TEMPORARY CONSTRUCTION EXIT ARE TO BE FIELD LOCATED.
- ② USE J-HOOKS FOR SEDIMENT TUBE INSTALLED ACROSS CONTOURS.
- ③ EXISTING CONTOURS ARE SHOWN.

OUTFALL	DRAINAGE AREA (ACRE)	SLOPE (%)
1	0.7	4.61
2	0.59	3.15

SEALED BY

11/28/2018

COORDINATES ARE NAD/83(1995), ARE DATUM ADJUSTED BY THE FACTOR OF 1.00008 AND TIED TO THE TGRN. ALL ELEVATIONS ARE REFERENCED TO THE NAVD 1988.

STATE OF TENNESSEE
 DEPARTMENT OF
 TRANSPORTATION

STA. 97+00 TO STA. 107+50

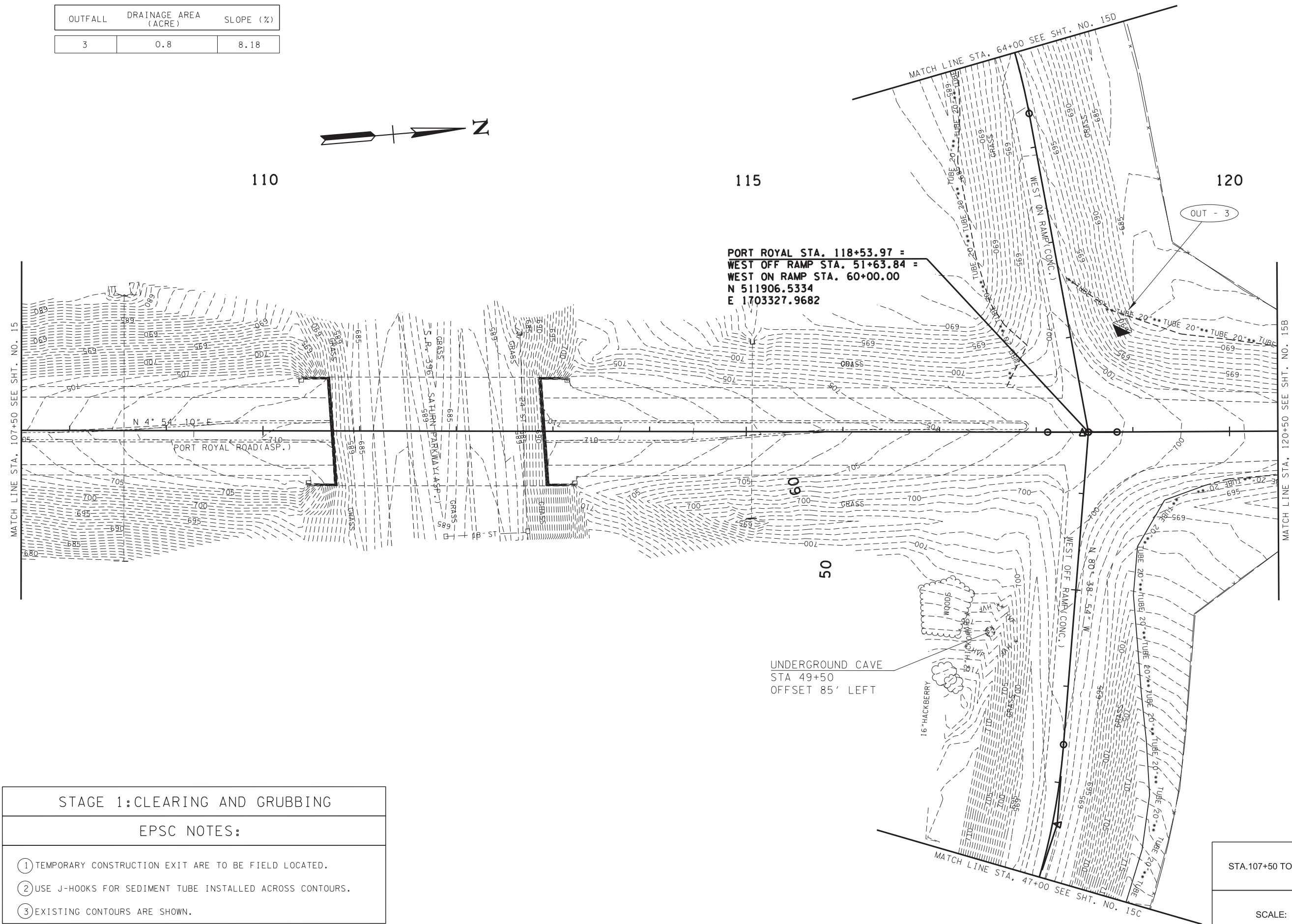
SCALE: 1"=50'

EROSION PREVENTION & SEDIMENT CONTROL (EPSC) PLANS

27-NOV-2018 16:54 \\J03WF01.tdot.state.tn.us\03\Shared\SURVEY\DESIGN\PIN 118928.01\Maury Co. Port Royal Road From North of Jim Warren Road to Old Port Royal Road North in Spring Hill\015.sht

TYPE	YEAR	PROJECT NO.	SHEET NO.
R.O.W.	2017	HSIP-9323(3)	14B
CONST.	2019	HSIP-9323(3)	15A

OUTFALL	DRAINAGE AREA (ACRE)	SLOPE (%)
3	0.8	8.18



PORT ROYAL STA. 118+53.97 =
 WEST OFF RAMP STA. 51+63.84 =
 WEST ON RAMP STA. 60+00.00
 N 511906.5334
 E 1703327.9682

UNDERGROUND CAVE
 STA 49+50
 OFFSET 85' LEFT

STAGE 1: CLEARING AND GRUBBING

EPSC NOTES:

- ① TEMPORARY CONSTRUCTION EXIT ARE TO BE FIELD LOCATED.
- ② USE J-HOOKS FOR SEDIMENT TUBE INSTALLED ACROSS CONTOURS.
- ③ EXISTING CONTOURS ARE SHOWN.

STA.107+50 TO STA.120+50

SCALE: 1"=50'

SEALED BY

11/28/2018

COORDINATES ARE NAD/83(1995), ARE DATUM ADJUSTED BY THE FACTOR OF 1.00008 AND TIED TO THE TGRN. ALL ELEVATIONS ARE REFERENCED TO THE NAVD 1988.

**STATE OF TENNESSEE
 DEPARTMENT OF
 TRANSPORTATION**

**EROSION
 PREVENTION &
 SEDIMENT CONTROL
 (EPSC) PLANS**

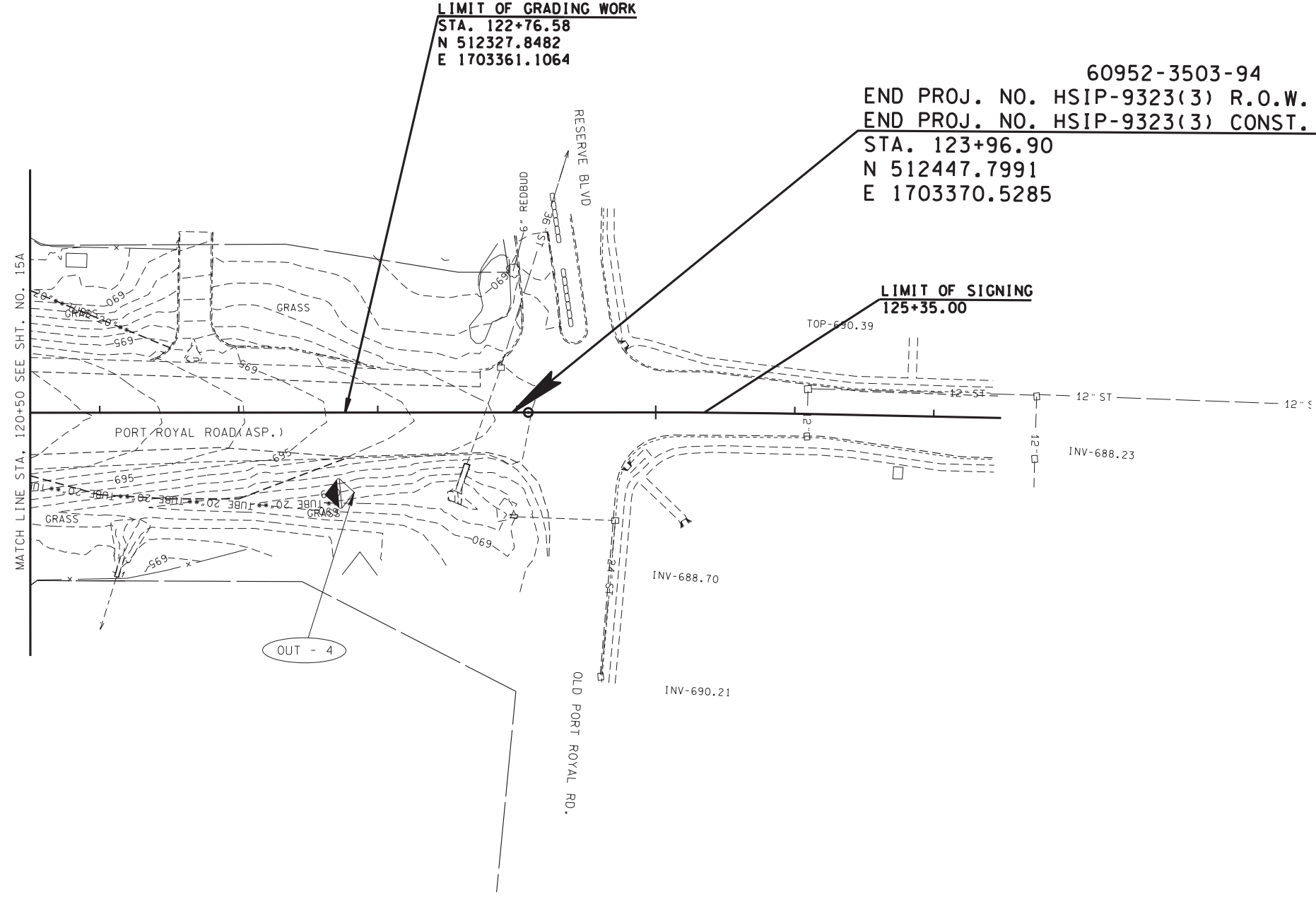
TYPE	YEAR	PROJECT NO.	SHEET NO.
R.O.W.	2017	HSIP-9323(3)	14C
CONST.	2019	HSIP-9323(3)	15B



LIMIT OF GRADING WORK
 STA. 122+76.58
 N 512327.8482
 E 1703361.1064

60952-3503-94
 END PROJ. NO. HSIP-9323(3) R.O.W.
 END PROJ. NO. HSIP-9323(3) CONST.
 STA. 123+96.90
 N 512447.7991
 E 1703370.5285

LIMIT OF SIGNING
 125+35.00




STAGE 1: CLEARING AND GRUBBING

EPSC NOTES:

- ① TEMPORARY CONSTRUCTION EXIT ARE TO BE FIELD LOCATED.
- ② USE J-HOOKS FOR SEDIMENT TUBE INSTALLED ACROSS CONTOURS.
- ③ EXISTING CONTOURS ARE SHOWN.

OUTFALL	DRAINAGE AREA (ACRE)	SLOPE (%)
4	0.6	5.68



COORDINATES ARE NAD/83(1995), ARE DATUM ADJUSTED BY THE FACTOR OF 1.00008 AND TIED TO THE TGRN. ALL ELEVATIONS ARE REFERENCED TO THE NAVD 1988.

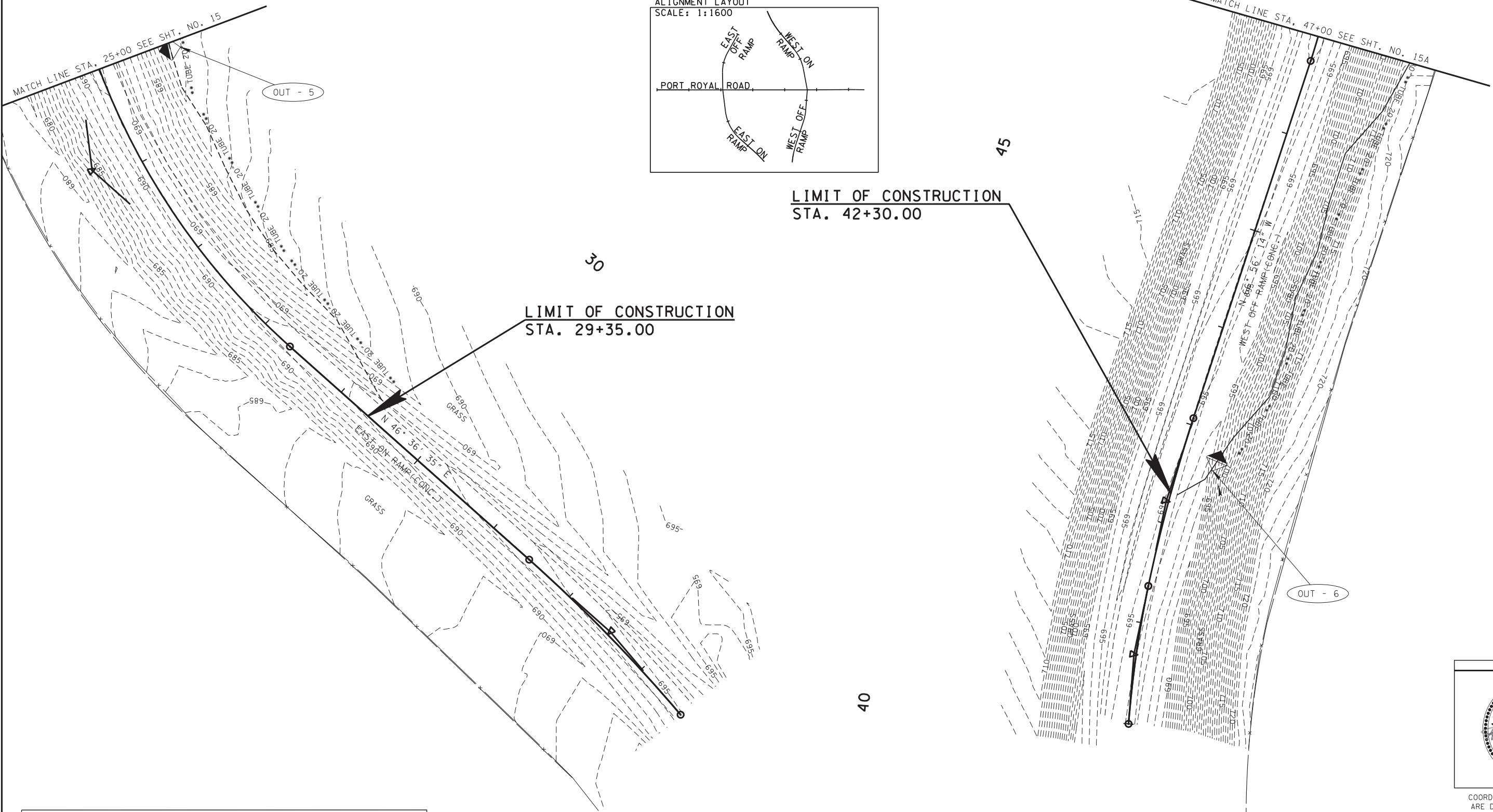
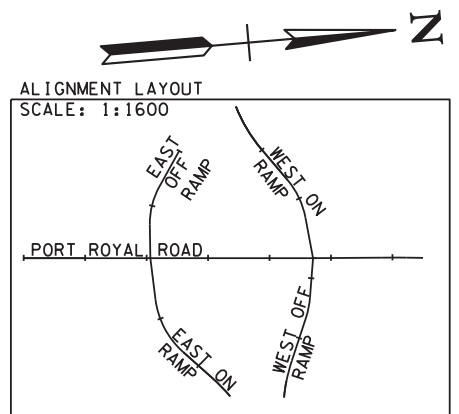
**STATE OF TENNESSEE
 DEPARTMENT OF
 TRANSPORTATION**

**EROSION
 PREVENTION &
 SEDIMENT CONTROL
 (EPSC) PLANS**

STA.120+50 TO STA.125+00

SCALE: 1"=50'

TYPE	YEAR	PROJECT NO.	SHEET NO.
R.O.W.	2017	HSIP-9323(3)	14E
CONST.	2019	HSIP-9323(3)	15C



28-NOV-2018 14:57 \\J03WF01.tdot.state.tn.us\03Shared\SURVEY\DESIGN\PIN 118928.01 Maury Co. Port Royal Road From North of Jim Warren Road to Old Port Royal Road North in Spring Hill\015C.sht

STAGE 1: CLEARING AND GRUBBING

EPSC NOTES:

- ① TEMPORARY CONSTRUCTION EXIT ARE TO BE FIELD LOCATED.
- ② USE J-HOOKS FOR SEDIMENT TUBE INSTALLED ACROSS CONTOURS.
- ③ EXISTING CONTOURS ARE SHOWN.

OUTFALL	DRAINAGE AREA (ACRE)	SLOPE (%)
5	1.2	2.77
6	1.1	1.59

SEALED BY

11/28/2018

COORDINATES ARE NAD/83(1995), ARE DATUM ADJUSTED BY THE FACTOR OF 1.00008 AND TIED TO THE TGRN. ALL ELEVATIONS ARE REFERENCED TO THE NAVD 1988.

**STATE OF TENNESSEE
DEPARTMENT OF
TRANSPORTATION**

EAST ON AND WEST OFF RAMPS

SCALE: 1"=50'

**EROSION
PREVENTION &
SEDIMENT CONTROL
(EPSC) PLANS**

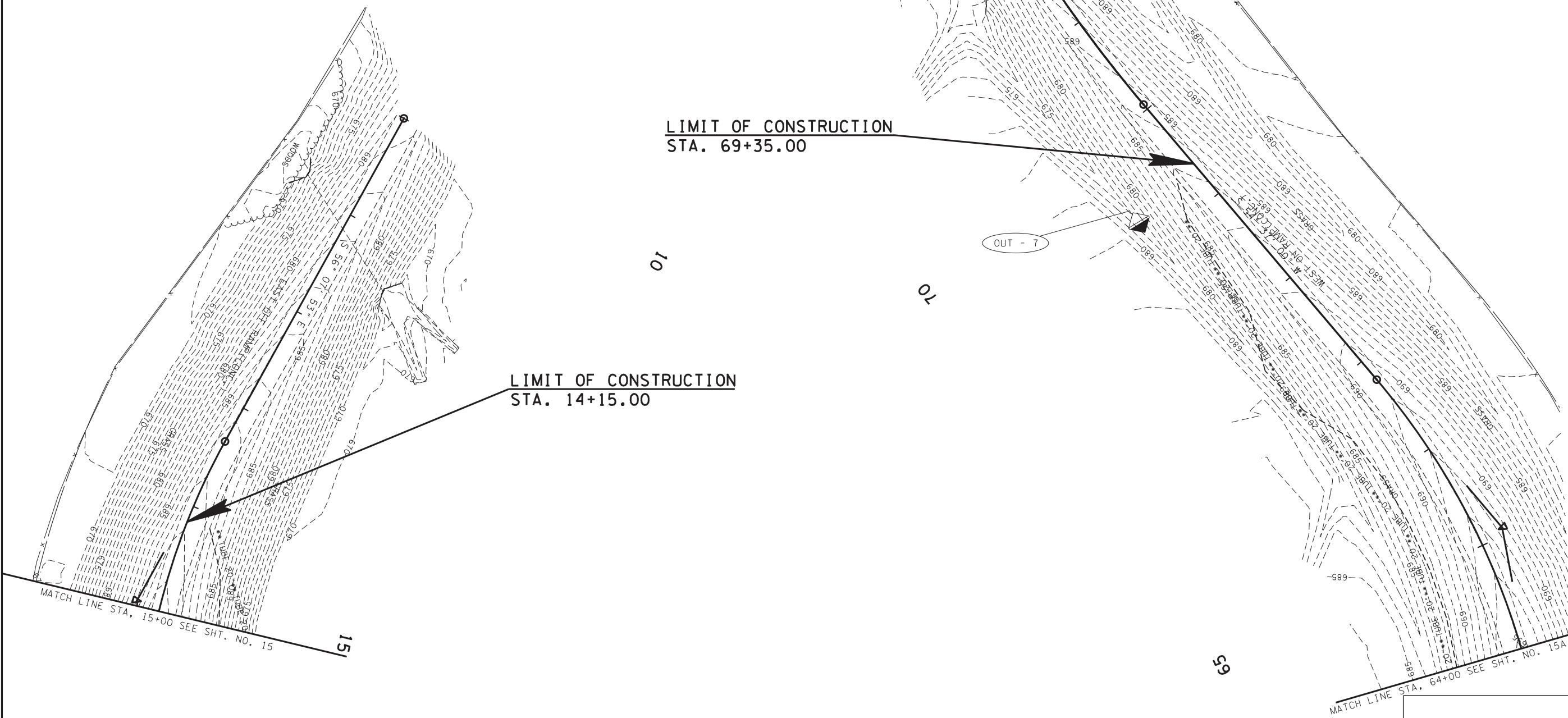
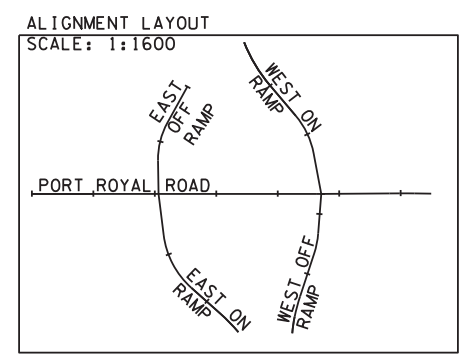
TYPE	YEAR	PROJECT NO.	SHEET NO.
R.O.W.	2017	HSIP-93923(3)	14D
CONST.	2019	HSIP-9323(3)	15D

STAGE 1: CLEARING AND GRUBBING

EPSC NOTES:

- ① TEMPORARY CONSTRUCTION EXIT ARE TO BE FIELD LOCATED.
- ② USE J-HOOKS FOR SEDIMENT TUBE INSTALLED ACROSS CONTOURS.
- ③ EXISTING CONTOURS ARE SHOWN.

OUTFALL	DRAINAGE AREA (ACRE)	SLOPE (%)
7	0.9	2.00



27-NOV-2018 16:54 \\J03WFO1.tdot.state.tn.us\03Shared\SURVEY\DESIGN\PIN 118928.01 Maury Co. Port Royal Road From North of Jim Warren Road to Old Port Royal Road North in Spring Hill\015D.sht

SEALED BY

11/28/2018

COORDINATES ARE NAD/83(1995), ARE DATUM ADJUSTED BY THE FACTOR OF 1.00008 AND TIED TO THE TGRN. ALL ELEVATIONS ARE REFERENCED TO THE NAVD 1988.

STATE OF TENNESSEE
DEPARTMENT OF
TRANSPORTATION

EAST OFF AND WEST ON RAMPS

SCALE: 1"=50'

EROSION
PREVENTION &
SEDIMENT CONTROL
(EPSC) PLANS

28-NOV-2018 14:57 \\JU03WF01.tdot.state.tn.us\03Shared\SURVEY\DESIGN\PIN 118928.01 Maury Co. Port Royal Road From North of Jim Warren Road to Old Port Royal Road (Stage 2).sht

NOTE
 THE CONTRACTOR SHALL USE ANY MEASURE NECESSARY TO ENSURE THAT CONSTRUCTION EQUIPMENT WILL NOT ENTER ANY PORTION OF WTL-1 AND THAT THE SURROUNDING VEGETATION WILL NOT BE DISTURBED AND IS PROTECTED FROM SEDIMENT AND OTHER POLLUTANTS.
 ALL EPSC MEASURES FROM PREVIOUS STAGES ARE TO REMAIN IN PLACE UNTIL THE AREA IS STABILIZED OR THE MEASURES ARE NO LONGER NEEDED.

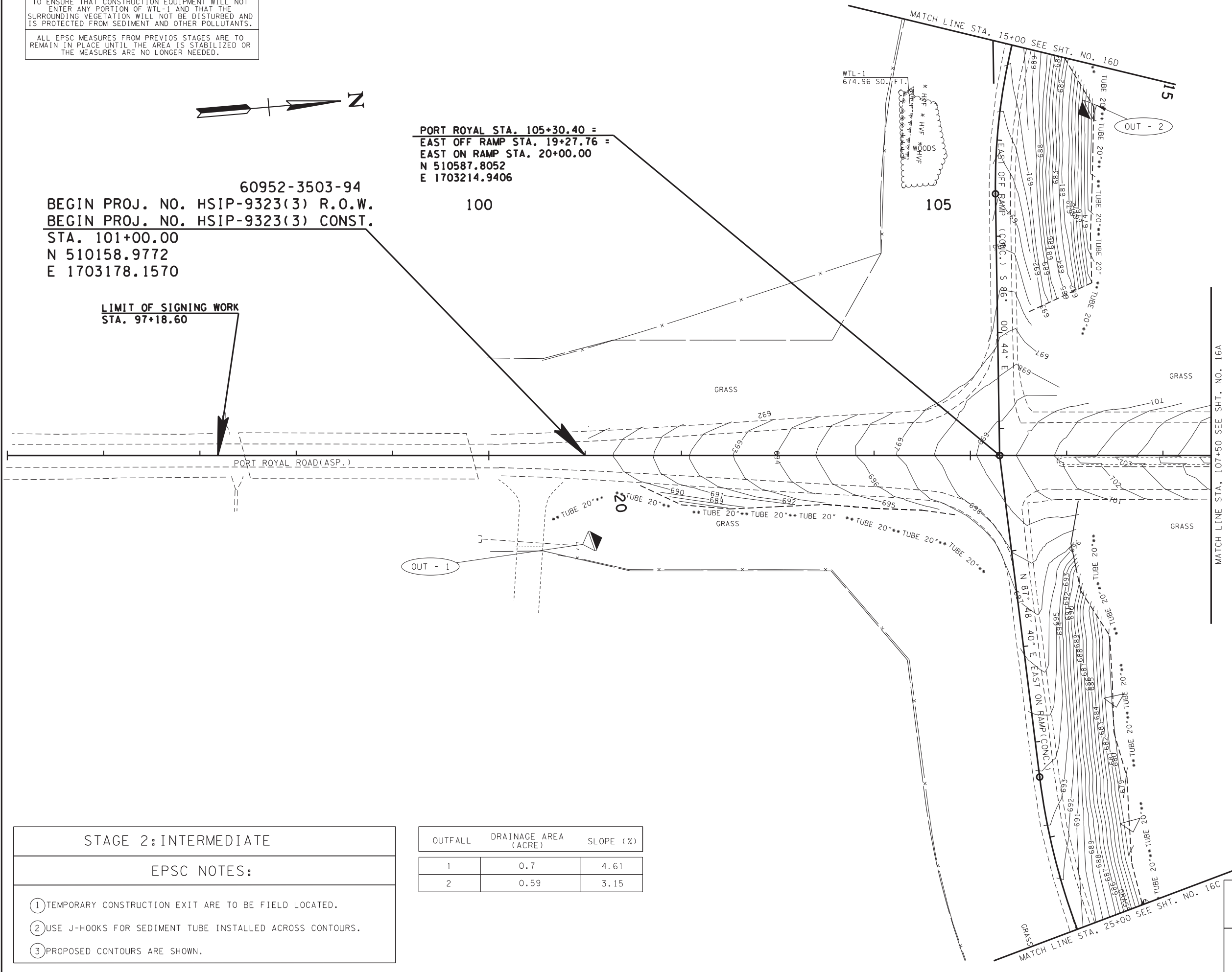
TYPE	YEAR	PROJECT NO.	SHEET NO.
R.O.W.	2017	HSIP-9323(3)	14F
CONST.	2019	HSIP-9323(3)	16



60952-3503-94
BEGIN PROJ. NO. HSIP-9323(3) R.O.W.
BEGIN PROJ. NO. HSIP-9323(3) CONST.
STA. 101+00.00
N 510158.9772
E 1703178.1570

PORT ROYAL STA. 105+30.40 =
EAST OFF RAMP STA. 19+27.76 =
EAST ON RAMP STA. 20+00.00
N 510587.8052
E 1703214.9406


LIMIT OF SIGNING WORK
STA. 97+18.60



STAGE 2: INTERMEDIATE	
EPSC NOTES:	
①	TEMPORARY CONSTRUCTION EXIT ARE TO BE FIELD LOCATED.
②	USE J-HOOKS FOR SEDIMENT TUBE INSTALLED ACROSS CONTOURS.
③	PROPOSED CONTOURS ARE SHOWN.

OUTFALL	DRAINAGE AREA (ACRE)	SLOPE (%)
1	0.7	4.61
2	0.59	3.15

STA.97+00 TO STA.107+50
 SCALE: 1"=50'

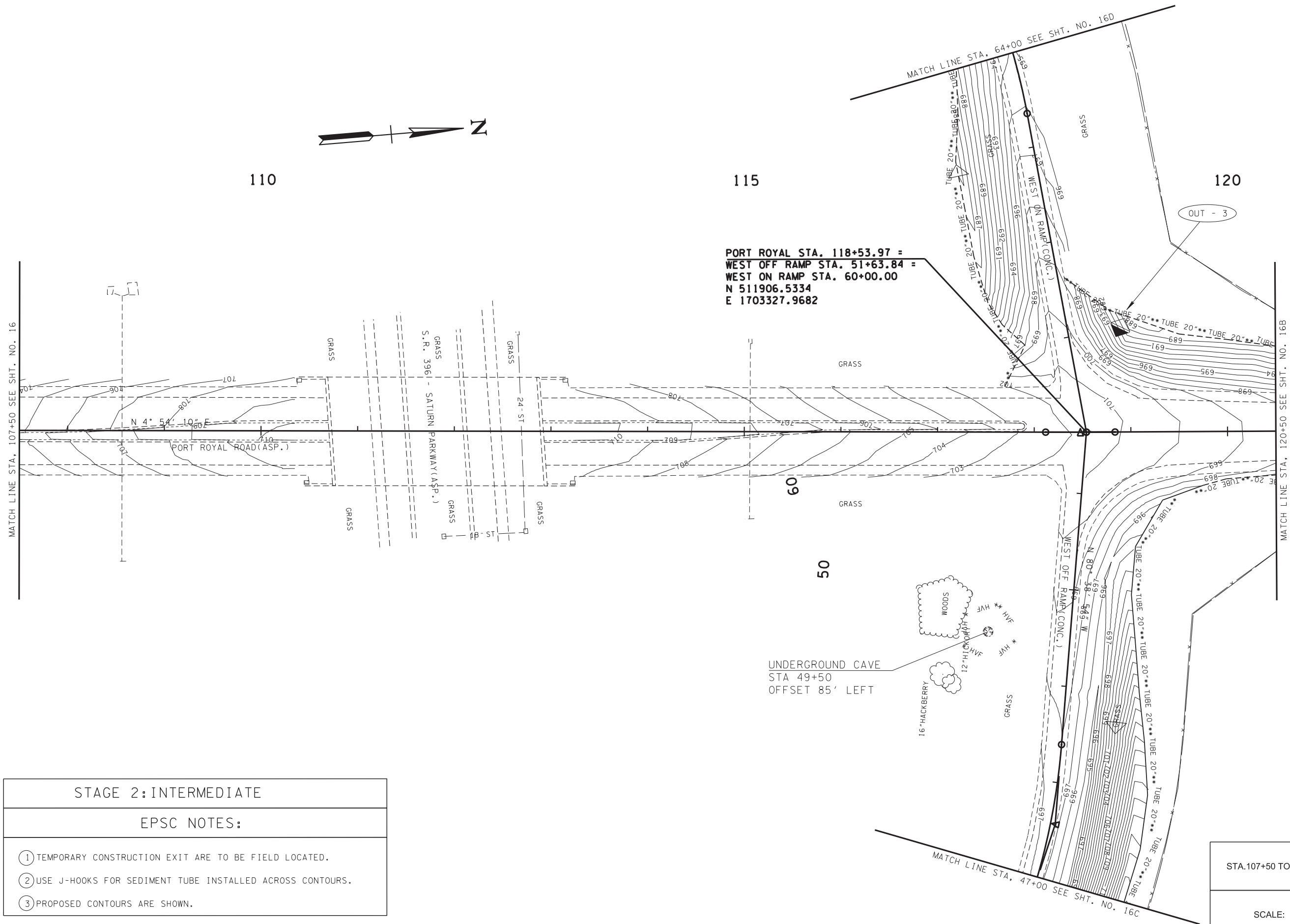


COORDINATES ARE NAD/83(1995), ARE DATUM ADJUSTED BY THE FACTOR OF 1.00008 AND TIED TO THE TGRN. ALL ELEVATIONS ARE REFERENCED TO THE NAVD 1988.

STATE OF TENNESSEE
DEPARTMENT OF
TRANSPORTATION
EROSION
PREVENTION &
SEDIMENT CONTROL
(EPSC) PLANS

OUTFALL	DRAINAGE AREA (ACRE)	SLOPE (%)
3	0.8	8.18

TYPE	YEAR	PROJECT NO.	SHEET NO.
R.O.W.	2017	HSIP-9323(3)	14G
CONST.	2019	HSIP-9323(3)	16A



STAGE 2: INTERMEDIATE

EPSC NOTES:

- ① TEMPORARY CONSTRUCTION EXIT ARE TO BE FIELD LOCATED.
- ② USE J-HOOKS FOR SEDIMENT TUBE INSTALLED ACROSS CONTOURS.
- ③ PROPOSED CONTOURS ARE SHOWN.

STA.107+50 TO STA.120+50

SCALE: 1"=50'

SEALED BY

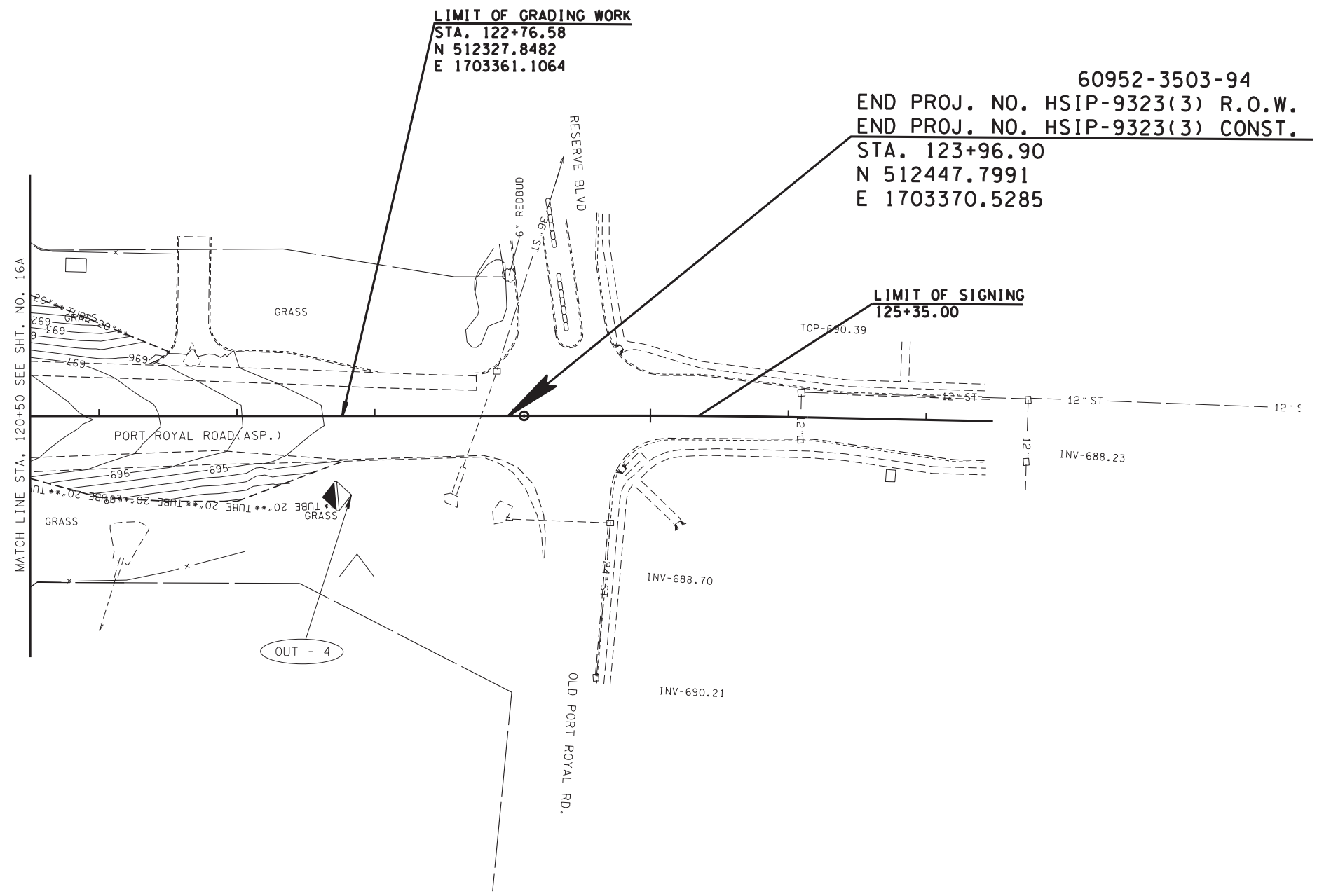
11/28/2018

COORDINATES ARE NAD/83(1995), ARE DATUM ADJUSTED BY THE FACTOR OF 1.00008 AND TIED TO THE TGRN. ALL ELEVATIONS ARE REFERENCED TO THE NAVD 1988.

**STATE OF TENNESSEE
DEPARTMENT OF
TRANSPORTATION**

**EROSION
PREVENTION &
SEDIMENT CONTROL
(EPSC) PLANS**

TYPE	YEAR	PROJECT NO.	SHEET NO.
R.O.W.	2017	HSIP-9323(3)	14H
CONST.	2019	HSIP-9323(3)	16B



LIMIT OF GRADING WORK
 STA. 122+76.58
 N 512327.8482
 E 1703361.1064

60952-3503-94
 END PROJ. NO. HSIP-9323(3) R.O.W.
 END PROJ. NO. HSIP-9323(3) CONST.
 STA. 123+96.90
 N 512447.7991
 E 1703370.5285

LIMIT OF SIGNING
 125+35.00

MATCH LINE STA. 120+50 SEE SHT. NO. 16A

STAGE 2: INTERMEDIATE

EPSC NOTES:

- ① TEMPORARY CONSTRUCTION EXIT ARE TO BE FIELD LOCATED.
- ② USE J-HOOKS FOR SEDIMENT TUBE INSTALLED ACROSS CONTOURS.
- ③ PROPOSED CONTOURS ARE SHOWN.

OUTFALL	DRAINAGE AREA (ACRE)	SLOPE (%)
4	0.6	5.68

SEALED BY

11/28/2018

COORDINATES ARE NAD/83(1995), ARE DATUM ADJUSTED BY THE FACTOR OF 1.00008 AND TIED TO THE TGRN. ALL ELEVATIONS ARE REFERENCED TO THE NAVD 1988.

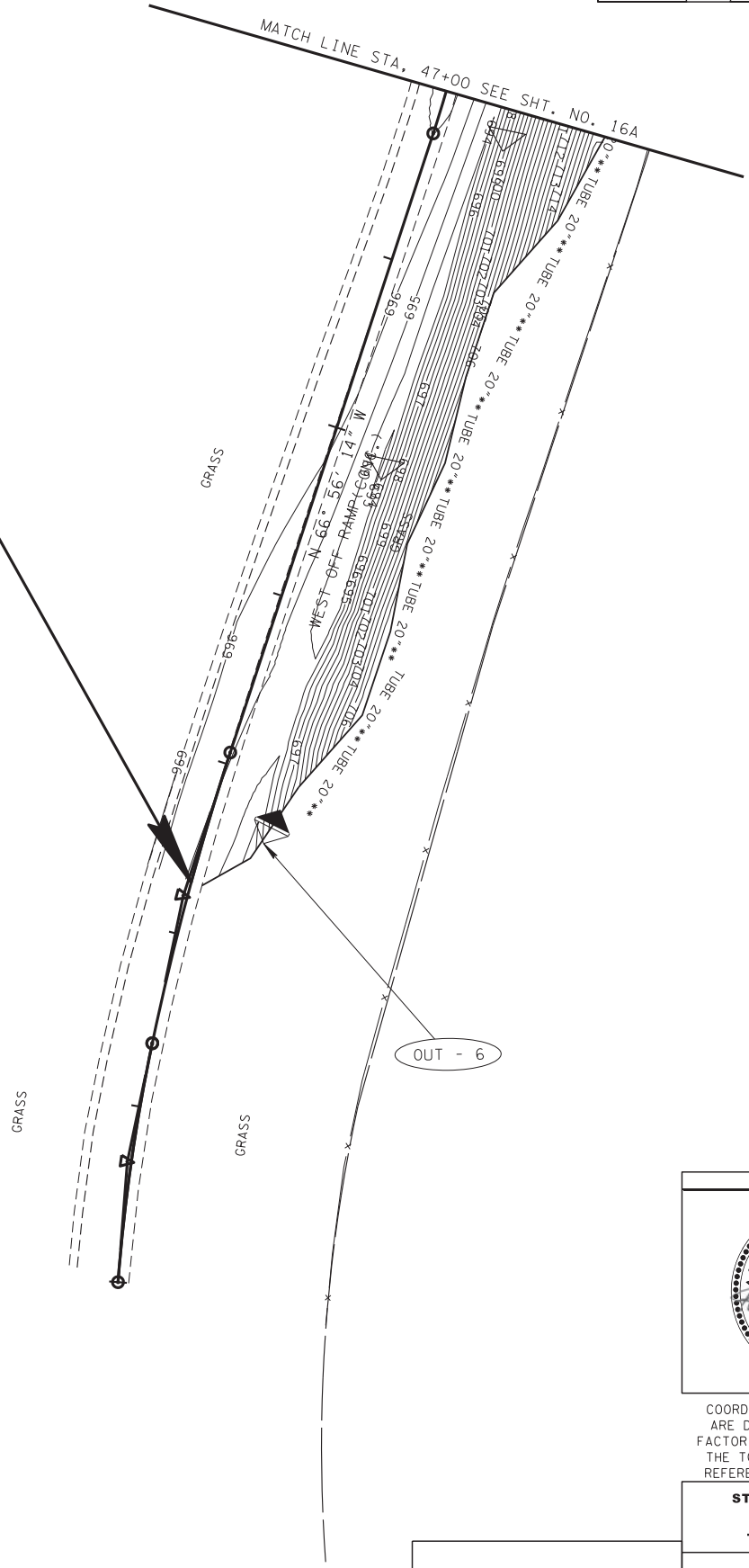
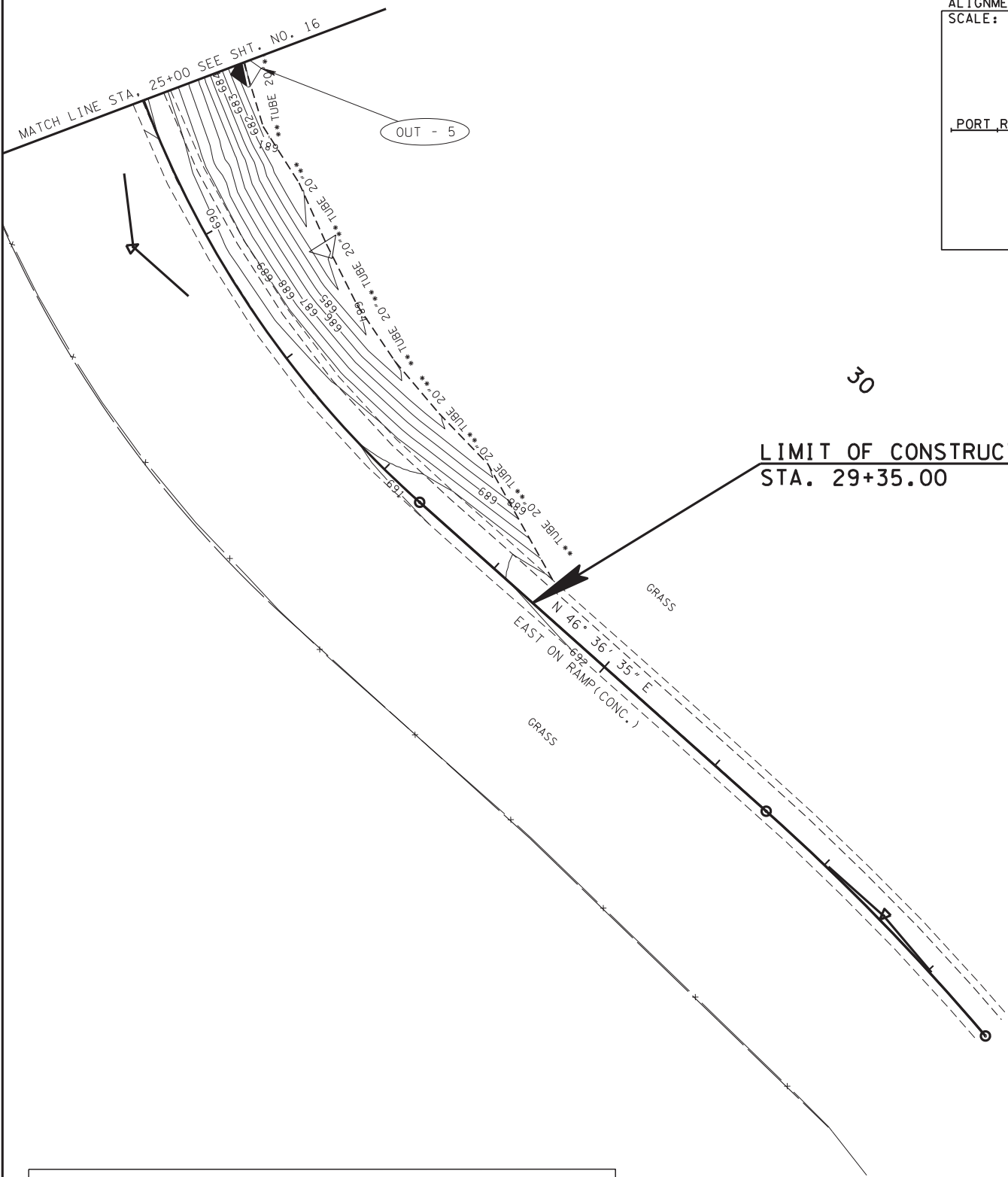
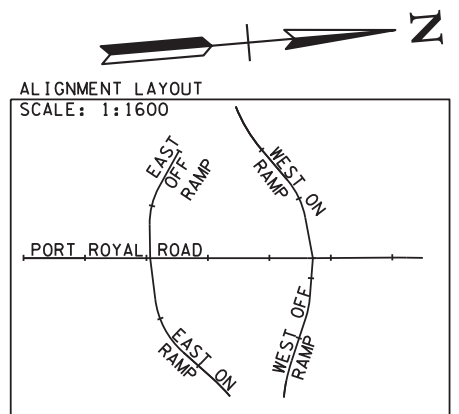
**STATE OF TENNESSEE
 DEPARTMENT OF
 TRANSPORTATION**

STA.120+50 TO STA.125+00

SCALE: 1"=50'

**EROSION
 PREVENTION &
 SEDIMENT CONTROL
 (EPSC) PLANS**

TYPE	YEAR	PROJECT NO.	SHEET NO.
R.O.W.	2017	HSP-9323(3)	14J
CONST.	2019	HSP-9323(3)	16C



OUTFALL	DRAINAGE AREA (ACRE)	SLOPE (%)
5	1.2	2.77
6	1.1	1.59


STAGE 2: INTERMEDIATE

EPSC NOTES:

- TEMPORARY CONSTRUCTION EXIT ARE TO BE FIELD LOCATED.
- USE J-HOOKS FOR SEDIMENT TUBE INSTALLED ACROSS CONTOURS.
- PROPOSED CONTOURS ARE SHOWN.

EAST ON AND WEST OFF RAMPS

SCALE: 1"=50'



COORDINATES ARE NAD/83(1995), ARE DATUM ADJUSTED BY THE FACTOR OF 1.00008 AND TIED TO THE TGRN. ALL ELEVATIONS ARE REFERENCED TO THE NAVD 1988.

EROSION PREVENTION & SEDIMENT CONTROL (EPSC) PLANS

28-NOV-2018 14:57 \\J03WFO1.tdot.state.tn.us\03Shared\SURVEY\DESIGN\PIN 118928.01 Maury Co. Port Royal Road From North of Jim Warren Road to Old Port Royal Road North in Spring Hill\016C.sht

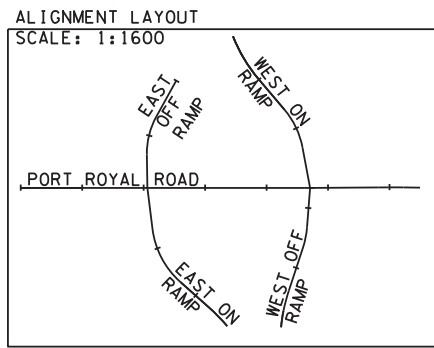
28-NOV-2018 14:57 \\J03WFO1.tdot.state.tn.us\03Shared\SURVEY\DESIGN\IPIN 118928.01 Maury Co. Port Royal Road From North of Jim Warren Road to Old Port Royal Road North in Spring Hill\016D.sht

STAGE 2: INTERMEDIATE

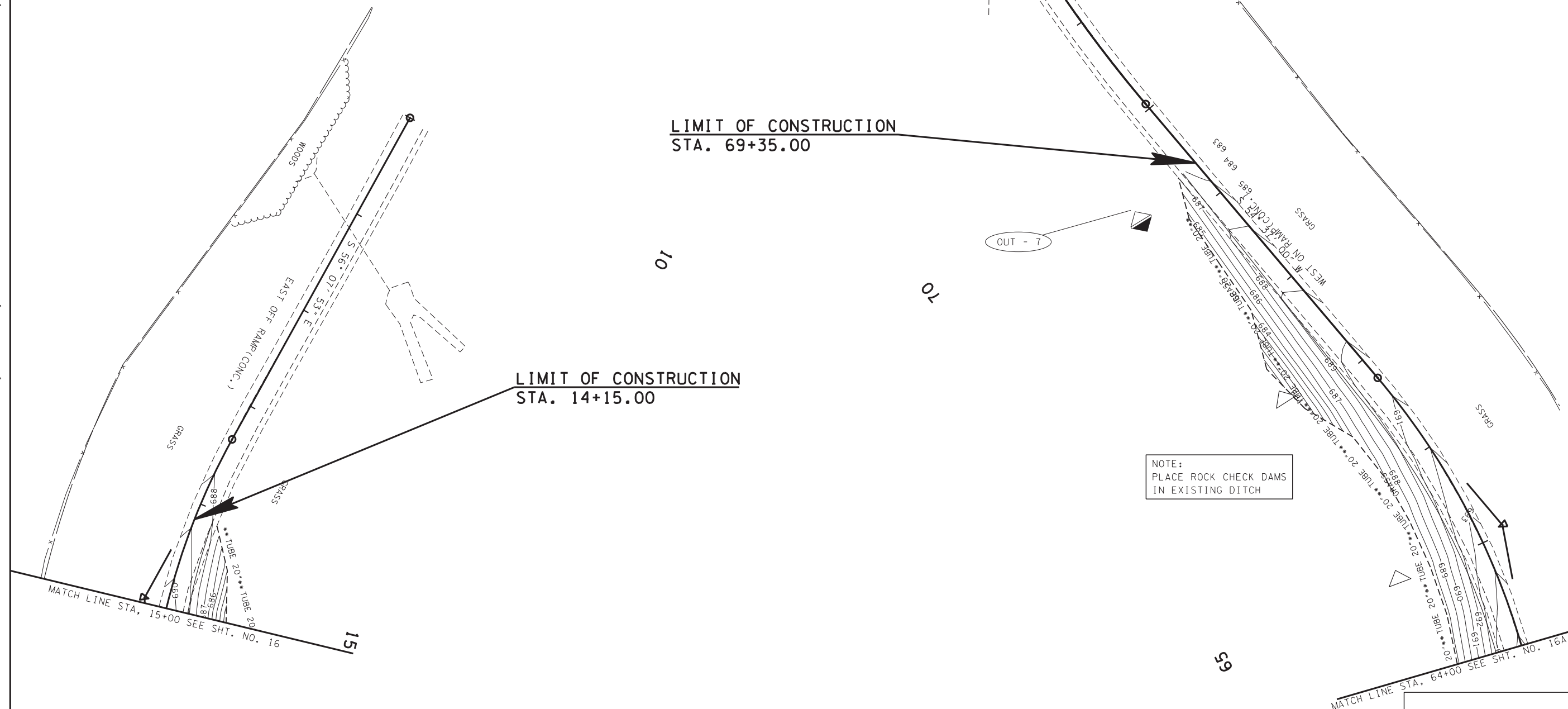
EPSC NOTES:

- ① TEMPORARY CONSTRUCTION EXIT ARE TO BE FIELD LOCATED.
- ② USE J-HOOKS FOR SEDIMENT TUBE INSTALLED ACROSS CONTOURS.
- ③ PROPOSED CONTOURS ARE SHOWN.

OUTFALL	DRAINAGE AREA (ACRE)	SLOPE (%)
7	0.9	2.00



TYPE	YEAR	PROJECT NO.	SHEET NO.
R.O.W.	2017	HSIP-9323(3)	144
CONST.	2019	HSIP-9323(3)	16D



LIMIT OF CONSTRUCTION
STA. 69+35.00

LIMIT OF CONSTRUCTION
STA. 14+15.00

NOTE:
PLACE ROCK CHECK DAMS
IN EXISTING DITCH

SEALED BY

11/28/2018

COORDINATES ARE NAD/83(1995), ARE DATUM ADJUSTED BY THE FACTOR OF 1.00008 AND TIED TO THE TGRN. ALL ELEVATIONS ARE REFERENCED TO THE NAVD 1988.

STATE OF TENNESSEE
DEPARTMENT OF
TRANSPORTATION

EROSION
PREVENTION &
SEDIMENT CONTROL
(EPSC) PLANS

EAST ON AND WEST OFF RAMPS

SCALE: 1"=50'

28-NOV-2018 14:57 \\JU03WF01.tdot.state.tn.us\03Shared\SURVEY\DESIGN\PIN 118928.01 Maury Co. Port Royal Road From North of Jim Warren Road to Old Port Royal Road (Stage 3).sht

TYPE	YEAR	PROJECT NO.	SHEET NO.
R.O.W.	2017	HSIP-9323(3)	14F
CONST.	2019	HSIP-9323(3)	17

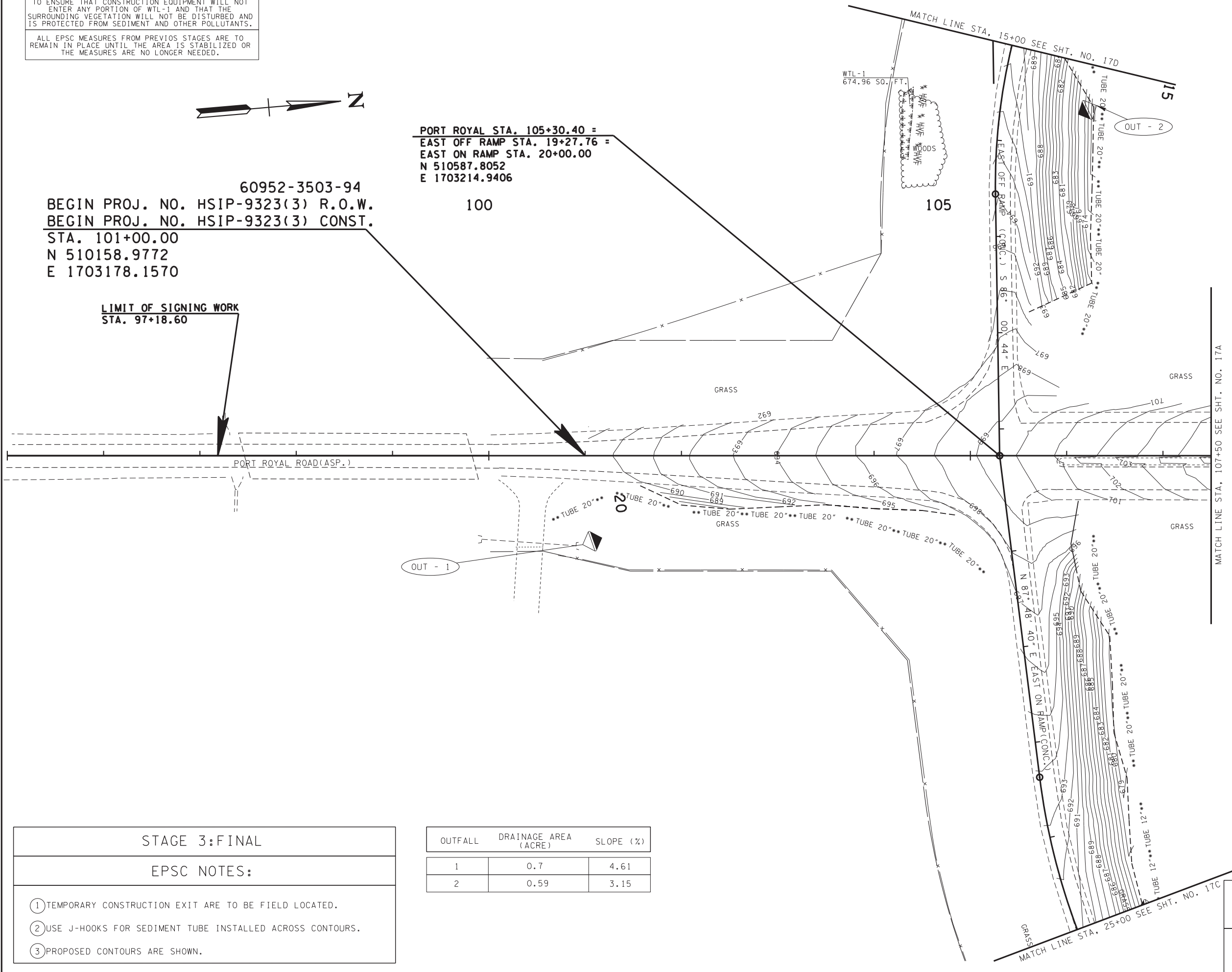
NOTE
 THE CONTRACTOR SHALL USE ANY MEASURE NECESSARY TO ENSURE THAT CONSTRUCTION EQUIPMENT WILL NOT ENTER ANY PORTION OF WTL-1 AND THAT THE SURROUNDING VEGETATION WILL NOT BE DISTURBED AND IS PROTECTED FROM SEDIMENT AND OTHER POLLUTANTS.
 ALL EPSC MEASURES FROM PREVIOUS STAGES ARE TO REMAIN IN PLACE UNTIL THE AREA IS STABILIZED OR THE MEASURES ARE NO LONGER NEEDED.



60952-3503-94
 BEGIN PROJ. NO. HSIP-9323(3) R.O.W.
 BEGIN PROJ. NO. HSIP-9323(3) CONST.
 STA. 101+00.00
 N 510158.9772
 E 1703178.1570

PORT ROYAL STA. 105+30.40 =
 EAST OFF RAMP STA. 19+27.76 =
 EAST ON RAMP STA. 20+00.00
 N 510587.8052
 E 1703214.9406

LIMIT OF SIGNING WORK
 STA. 97+18.60



STAGE 3:FINAL


EPSC NOTES:

- ① TEMPORARY CONSTRUCTION EXIT ARE TO BE FIELD LOCATED.
- ② USE J-HOOKS FOR SEDIMENT TUBE INSTALLED ACROSS CONTOURS.
- ③ PROPOSED CONTOURS ARE SHOWN.

OUTFALL	DRAINAGE AREA (ACRE)	SLOPE (%)
1	0.7	4.61
2	0.59	3.15

STA.97+00 TO STA.107+50

SCALE: 1"=50'



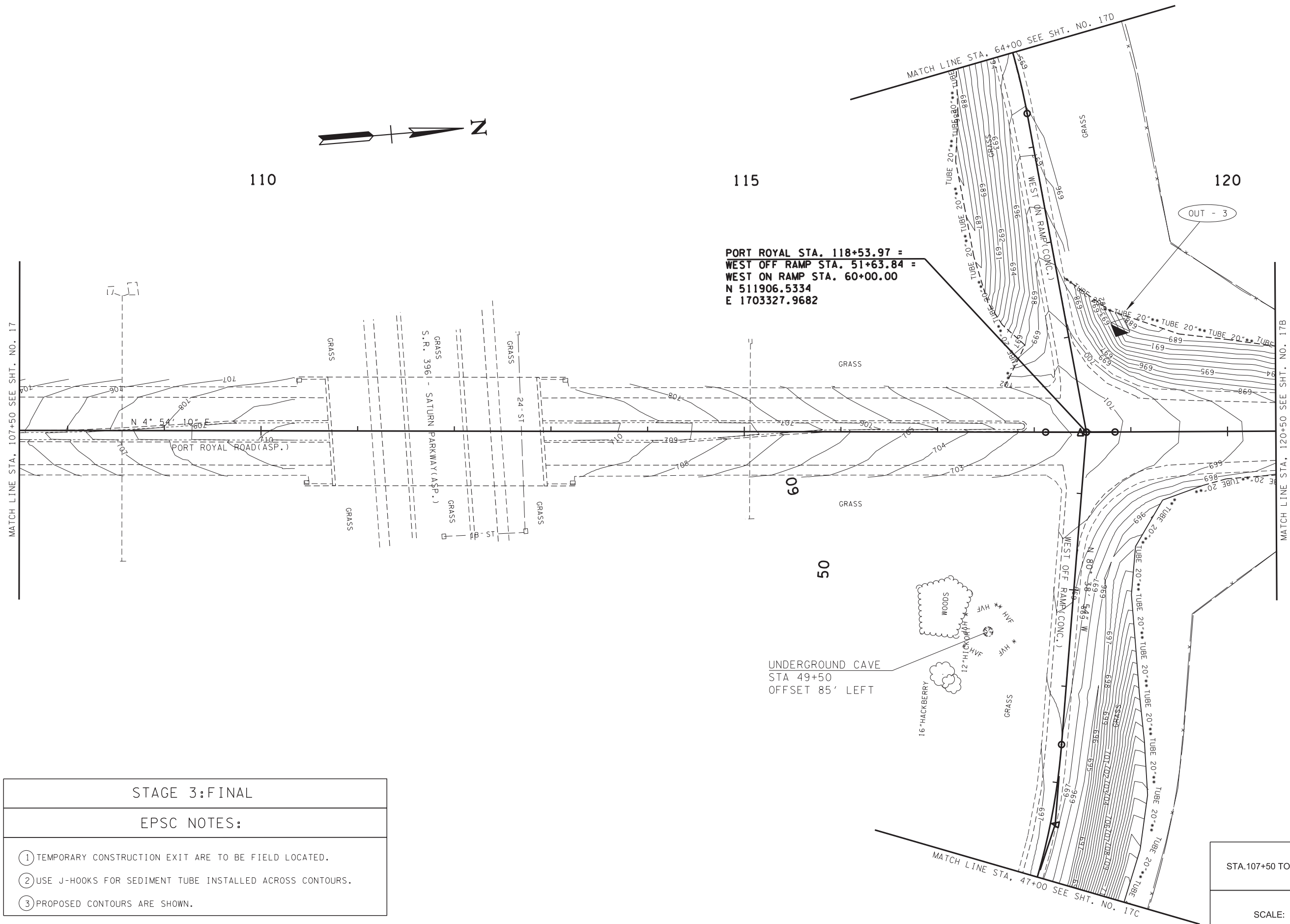
COORDINATES ARE NAD/83(1995), ARE DATUM ADJUSTED BY THE FACTOR OF 1.00008 AND TIED TO THE TGRN. ALL ELEVATIONS ARE REFERENCED TO THE NAVD 1988.

STATE OF TENNESSEE
 DEPARTMENT OF
 TRANSPORTATION

EROSION
 PREVENTION &
 SEDIMENT CONTROL
 (EPSC) PLANS

OUTFALL	DRAINAGE AREA (ACRE)	SLOPE (%)
2	0.8	8.18

TYPE	YEAR	PROJECT NO.	SHEET NO.
R.O.W.	2017	HSIP-9323(3)	14G
CONST.	2019	HSIP-9323(3)	17A



STAGE 3: FINAL

EPSC NOTES:

- ① TEMPORARY CONSTRUCTION EXIT ARE TO BE FIELD LOCATED.
- ② USE J-HOOKS FOR SEDIMENT TUBE INSTALLED ACROSS CONTOURS.
- ③ PROPOSED CONTOURS ARE SHOWN.

STA.107+50 TO STA.120+50

SCALE: 1"=50'

SEALED BY

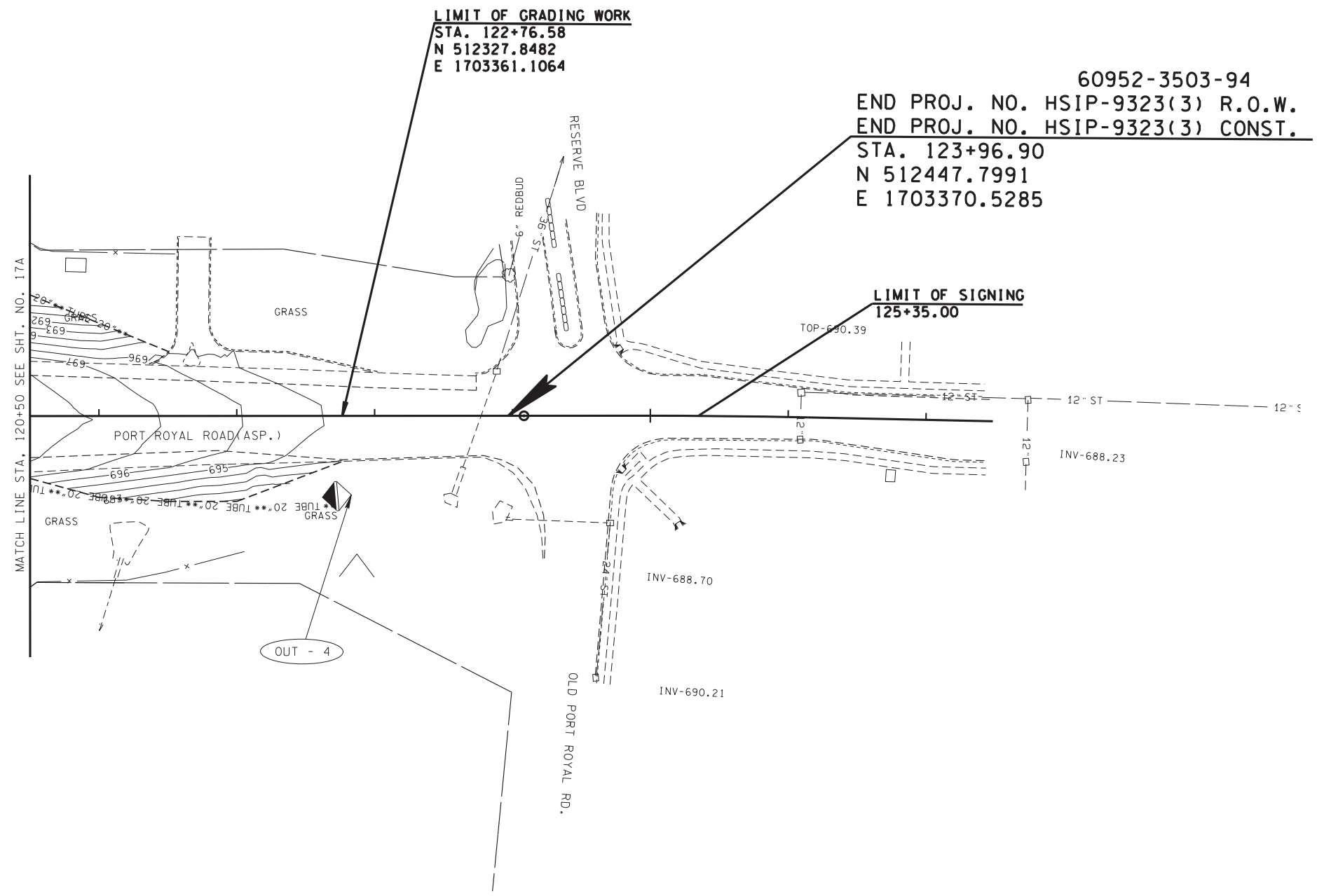
11/28/2018

COORDINATES ARE NAD/83(1995), ARE DATUM ADJUSTED BY THE FACTOR OF 1.00008 AND TIED TO THE TGRN. ALL ELEVATIONS ARE REFERENCED TO THE NAVD 1988.

**STATE OF TENNESSEE
DEPARTMENT OF
TRANSPORTATION**

**EROSION
PREVENTION &
SEDIMENT CONTROL
(EPSC) PLANS**

TYPE	YEAR	PROJECT NO.	SHEET NO.
R.O.W.	2017	HSIP-9323(3)	14H
CONST.	2019	HSIP-9323(3)	17B




STAGE 3: FINAL

EPSC NOTES:

- ① TEMPORARY CONSTRUCTION EXIT ARE TO BE FIELD LOCATED.
- ② USE J-HOOKS FOR SEDIMENT TUBE INSTALLED ACROSS CONTOURS.
- ③ PROPOSED CONTOURS ARE SHOWN.

OUTFALL	DRAINAGE AREA (ACRE)	SLOPE (%)
4	0.6	5.68



COORDINATES ARE NAD/83(1995), ARE DATUM ADJUSTED BY THE FACTOR OF 1.00008 AND TIED TO THE TGRN. ALL ELEVATIONS ARE REFERENCED TO THE NAVD 1988.

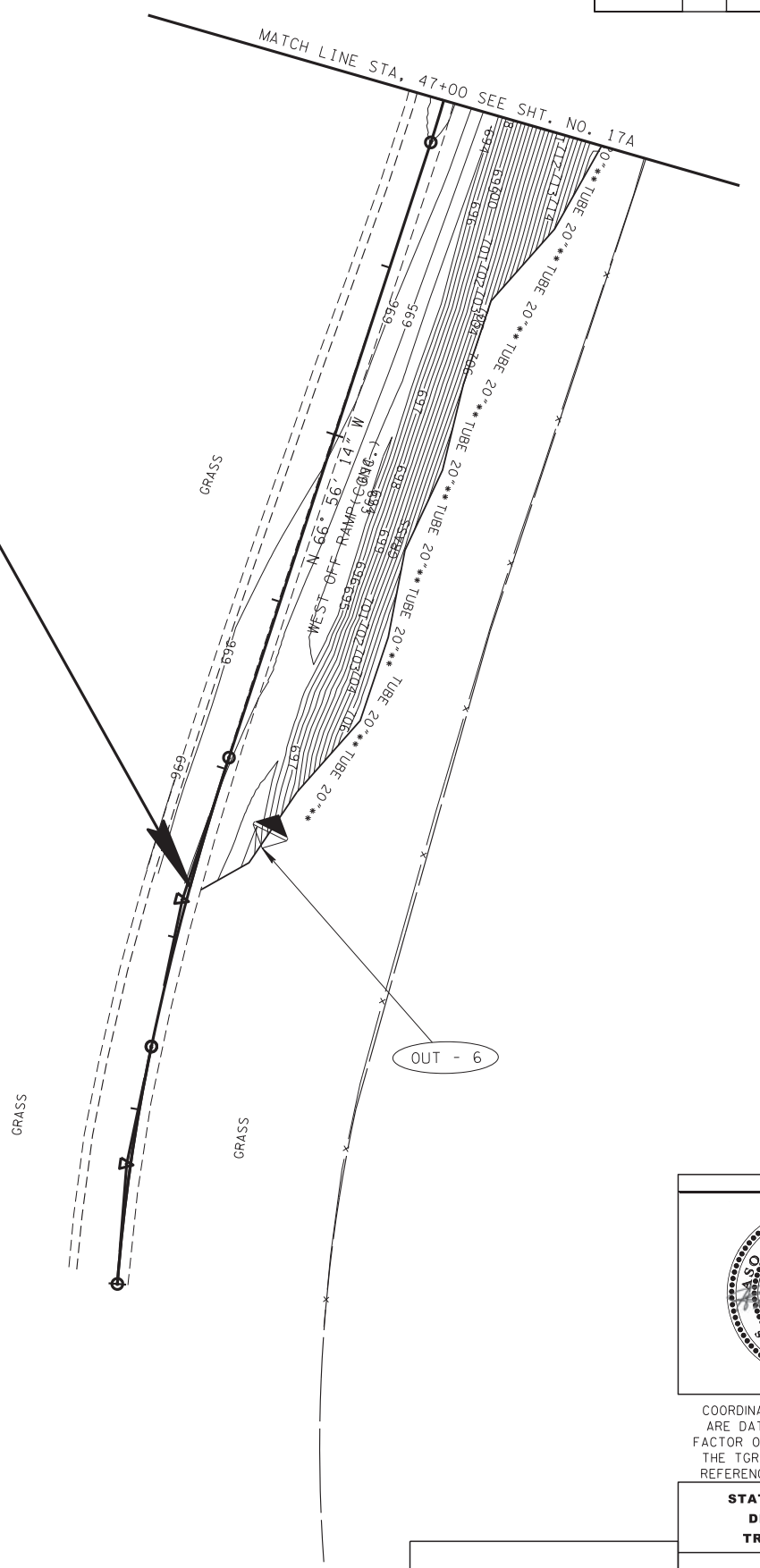
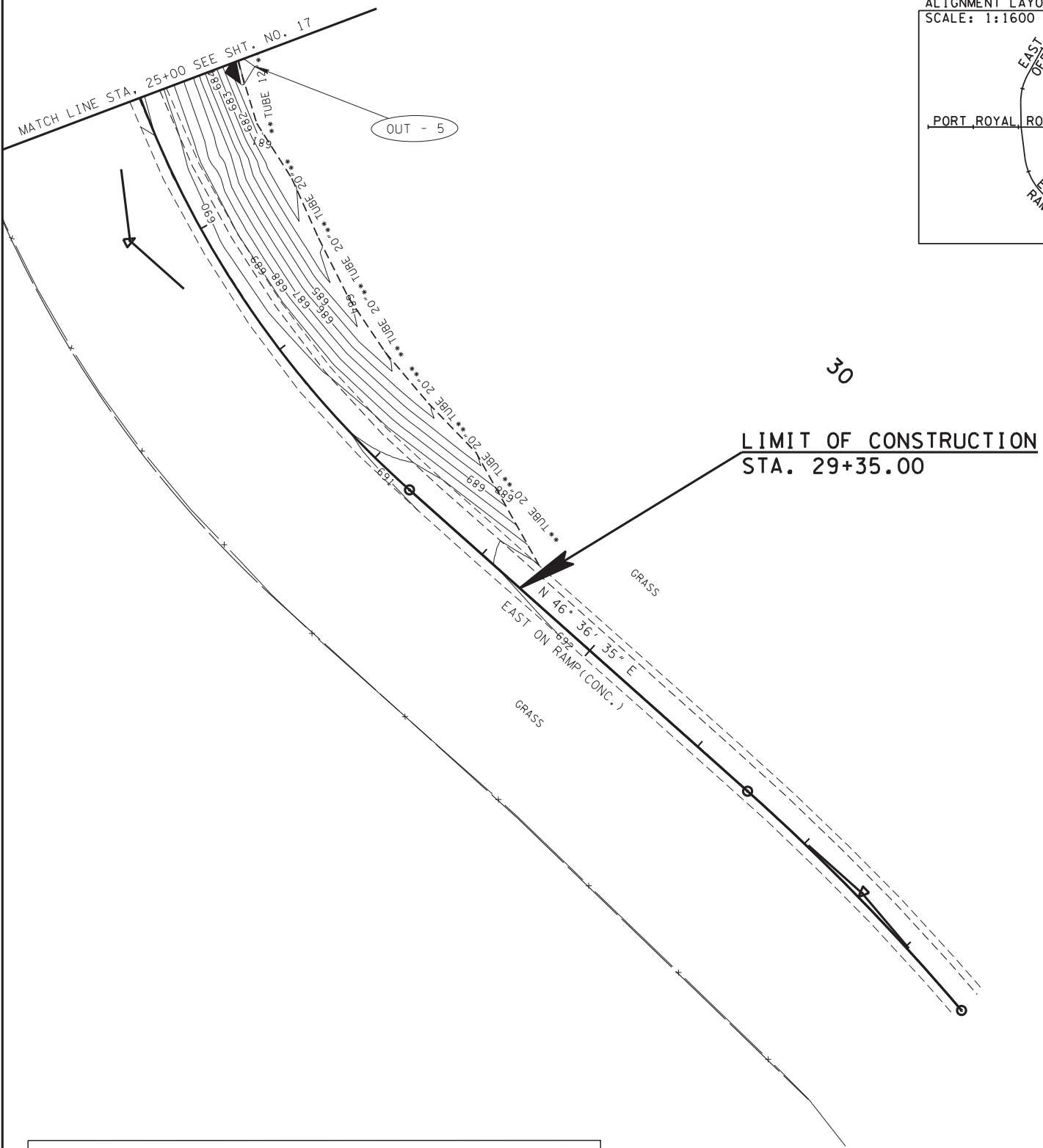
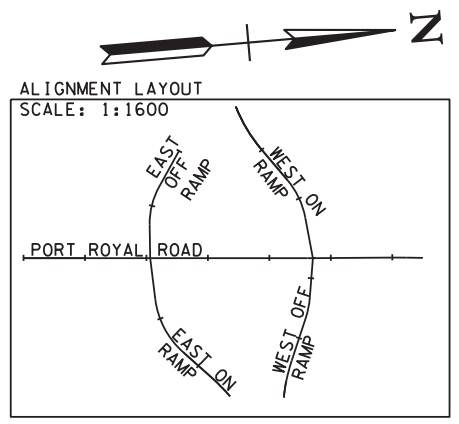
STATE OF TENNESSEE
DEPARTMENT OF
TRANSPORTATION

STA.120+50 TO STA.125+00

SCALE: 1"=50'

EROSION
PREVENTION &
SEDIMENT CONTROL
(EPSC) PLANS

TYPE	YEAR	PROJECT NO.	SHEET NO.
R.O.W.	2017	HSP-9323(3)	14J
CONST.	2019	HSP-9323(3)	17C



OUTFALL	DRAINAGE AREA (ACRE)	SLOPE (%)
5	1.2	2.77
6	1.1	1.59

STAGE 3: FINAL

EPSC NOTES:

- TEMPORARY CONSTRUCTION EXIT ARE TO BE FIELD LOCATED.
- USE J-HOOKS FOR SEDIMENT TUBE INSTALLED ACROSS CONTOURS.
- PROPOSED CONTOURS ARE SHOWN.

SEALED BY

11/28/2018

COORDINATES ARE NAD/83(1995), ARE DATUM ADJUSTED BY THE FACTOR OF 1.00008 AND TIED TO THE TGRN. ALL ELEVATIONS ARE REFERENCED TO THE NAVD 1988.

STATE OF TENNESSEE
DEPARTMENT OF
TRANSPORTATION

EROSION
PREVENTION &
SEDIMENT CONTROL
(EPSC) PLANS

EAST ON AND WEST OFF RAMPS

SCALE: 1"=50'

28-NOV-2018 14:58 \\JU03WFO1.tdot.state.tn.us\03Shared\SURVEY\DESIGN\PIN 118928.01 Maury Co. Port Royal Road From North of Jim Warren Road to Old Port Royal Road North in Spring Hill\017C.sht

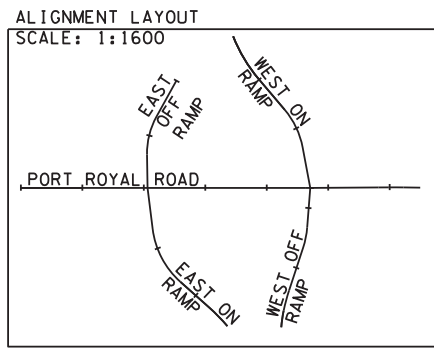
27-NOV-2018 16:56 \\J03WFD01.tdot.state.tn.us\03Shared\SURVEY\DESIGN\IPIN 118928.01 Maury Co. Port Royal Road From North of Jim Warren Road to Old Port Royal Road North in Spring Hill\017D.sht

STAGE 3:FINAL

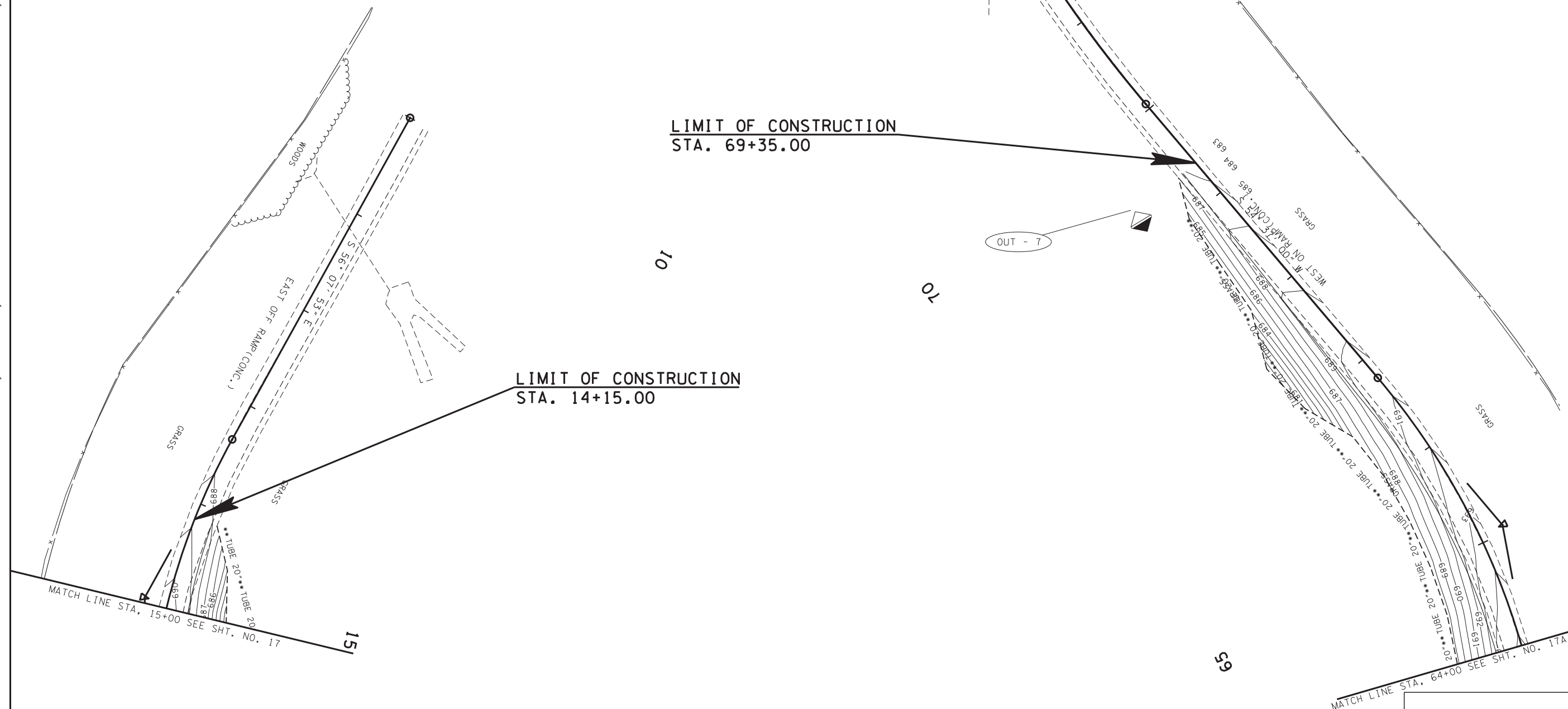
EPSC NOTES:

- ① TEMPORARY CONSTRUCTION EXIT ARE TO BE FIELD LOCATED.
- ② USE J-HOOKS FOR SEDIMENT TUBE INSTALLED ACROSS CONTOURS.
- ③ PROPOSED CONTOURS ARE SHOWN.

OUTFALL	DRAINAGE AREA (ACRE)	SLOPE (%)
7	0.9	2.00



TYPE	YEAR	PROJECT NO.	SHEET NO.
R.O.W.	2017	HSIP-9323(3)	144
CONST.	2019	HSIP-9323(3)	17D



SEALED BY

11/28/2018

COORDINATES ARE NAD/83(1995), ARE DATUM ADJUSTED BY THE FACTOR OF 1.00008 AND TIED TO THE TGRN. ALL ELEVATIONS ARE REFERENCED TO THE NAVD 1988.

STATE OF TENNESSEE
DEPARTMENT OF
TRANSPORTATION

EAST ON AND WEST OFF RAMPS

SCALE: 1"=50'

EROSION
PREVENTION &
SEDIMENT CONTROL
(EPSC) PLANS